

SURVEY & REMONUMENTATION

MAR 03 1999

MECOSTA COUNTY REMONUMENTATION PROGRAM

CORNER APPROVED BY PEER GROUP ON October 9, 1998

STATE OF MICHIGAN
COUNTY OF MECOSTA
RECEIVED FOR RECORD

SECTION

LAND CORNER RECORDATION CERTIFICATE

Filing Requirement of Act 74, Mich. P.A. 1970

'98 DEC 28 A8:37

For corners in

Mecosta

(County)

Located In:
Aetna Twp.

Corner Code #

- | | | | | |
|------------------------------------|-------|------|------|-----|
| 1. Public Land Survey | SEC 4 | T13N | R10W | F-3 |
| | | T | R | |
| | | T | R | |
| | | T | R | |
| 2. Property Controlling in Section | S | T | R | |
| | S | T | R | |
| 3. Miscellaneous Property in Sec. | S | T | R | |
| | S | T | R | |

John L. Brown
REGISTER OF DEEDS

Register of Deeds Stamp & File Number

4. Lot No. _____ Recorded Plat _____
5. Private Claims _____

	A	B	C	D	E	F	G	H	I	J	K	L	M
2	6	5	4	3	2	1							
3													
4	7	8	9	10	11	12							
5													
6	18	17	16	15	14	13							
7													
8	19	20	21	22	23	24							
9													
10	30	29	28	27	26	25							
11													
12	31	32	33	34	35	36							
13													

I, James J. Keller, in a field survey on October 7, 1998 do hereby certify that under requirements of P.A. 74, Michigan P.A. of 1970, the corner points mentioned in lines 1 and 2 above were in conformance with regulations and rules therefore as required in the current manual of survey instructions of the United States Department of the Interior, Bureau of Land Management or by a decree of a Court of Law and/or that the corner points mentioned in lines 3, 4 and 5 above were in conformance with the rules of the Michigan Board of Land Surveyors or by a Decree of a Court of Law; established, re-established, monumented, re-monumented, recovered, found as expressed below:

NOTE: Not more than 2 corners, all in the same town and range, may be recorded on this certificate.

A. Description of original monument and accessories and/or subsequent restoration:
November 2, 1837, Abner E. Van Ness, Deputy Surveyor GLO "Set Qr Sec. Post"
8" Beech S30°W 23 Links (15.18') 6" Beech N70°W 12 Links (7.92')
April 4, 1907 Lyman W. June, County Surveyor (Record Book 1, Page 152 & FB 8, Pgs 32-33) Survey in SW 1/4 Section 4 Gives 41.24 Chains E of SW Corner Section 4 (2721.84') (No Witnesses Given)


B. Description of corner evidence found and/or method applied in restoring or reestablishing corner:

October 7, 1998, James J. Keller, RLS #10693 (FB 138-4 P66) Set 1/2" rebar on line stone at SE Cor SW 1/4, SW 1/4 (15) and in line remains old fence N-S. June's double distance using SW corner & stone at (15) falls 19' E of fence N-S. Using this location, the angle W to N along old fence remains is 90°03'36". Double distance was discounted since the 1/4 Mile West of this proposed location has 3 steep slopes of nearly 1 to 1 and approaching 40' in height. In addition 2 low swampy areas were Traversed. Believe this to represent most probable location of the original corner, and the location used by Lyman W. June in 1907. Found barb in 24" Oak 100' to the West is 6" North of line E-W.

C. Description of monument for corner and accessories established to perpetuate locating the position of the corner:

Set Remonumentation Monument and is Accepted as the Best Available Evidence of the Position of the Original Corner.
Set 60d & Tag NE Sd 14" White Oak N43°W 32.56'
Set 60d & Tag S Sd 8" Maple S72°E 15.86'
Set 60d & Tag W Sd 4" Maple S16°E 22.30'
Set 60d & Tag N Sd 8" Maple N83°W 6.20'
1-1/2"x 1-1/2"x 4' High Steel Bed Rail N35°W 5.67'

APPROVED BY MECOSTA CO. PEER GROUP
IN ACCORDANCE WITH P.A. 345 of 1990
James J. Knapp
CHAIRMAN
DATE OCT. 9, 1998



Signed by *James J. Keller*
Surveyor's Michigan License No. 10693

Date October 27, 1998

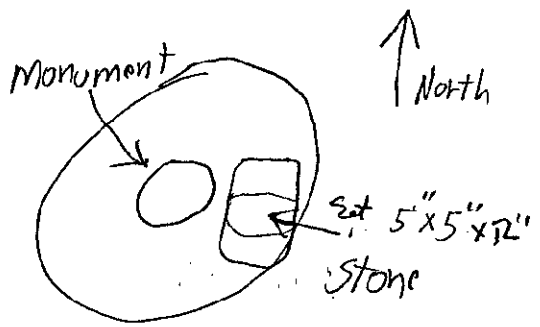
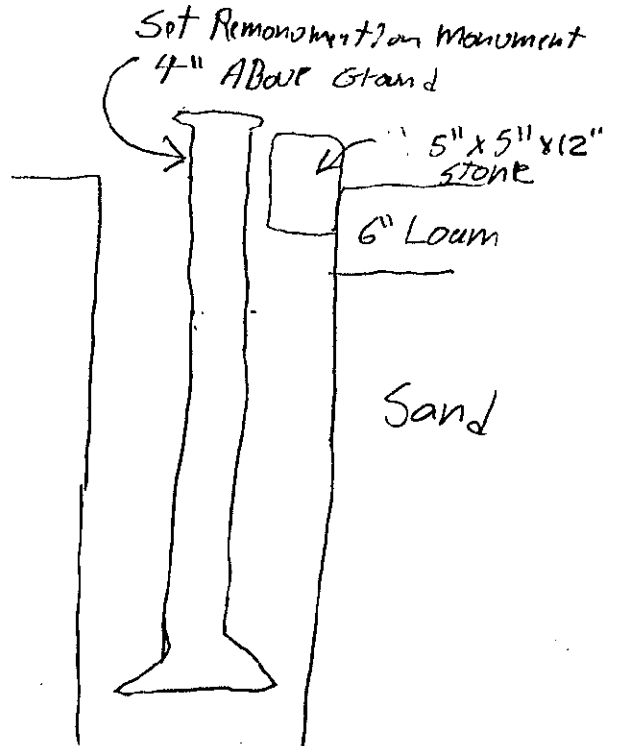
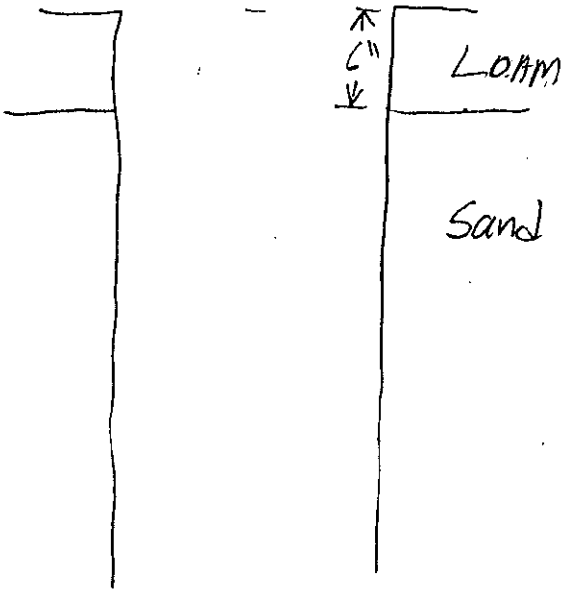
MAR 03 1999

SECTION

OCT - 27 - 1978

JJK LJH TMB

Found Nothing at Location



JJK LJH TMB