

MECOSTA COUNTY REMONUMENTATION PROGRAM

CORNER APPROVED BY PEER GROUP ON NOVEMBER 14, 1997

STATE OF MICHIGAN
COUNTY OF MECOSTA
RECEIVED FOR RECORD

LAND CORNER RECORDATION CERTIFICATE

Filing Requirement of Act 74, Mich. P.A. 1970

'97 DEC 22 A8:43

For corners in

Mecosta (County)	Located In:	Corner Code #
	AETNA TOWNSHIP	
1. Public Land Survey	SEC 3 T 13N R 10W	H-1
	T R	
	T R	
	T R	
2. Property Controlling in Section	S T R	
	S T R	
3. Miscellaneous Property in Sec.	S T R	
	S T R	

James Brown
REGISTER OF DEEDS

Register of Deeds Stamp & File Number

4. Lot No. _____, Recorded Plat _____
5. Private Claims _____

I, James J. Keller, in a field survey on July-Aug 19 97, do hereby certify that under requirements of P.A. 74, Michigan P.A. of 1970, the corner points mentioned in lines 1 and 2 above were in conformance with regulations and rules therefore as required in the current manual of survey instructions of the United States Department of the Interior, Bureau of Land Management or by a decree of a Court of Law and/or that the corner points mentioned in lines 3, 4 and 5 above were in conformance with the rules of the Michigan Board of Land Surveyors or by a Decree of a Court of Law; established, re-established, monumented, re-monumented, recovered, found as expressed below:

	A	B	C	D	E	F	G	H	I	J	K	L	M
1													
2	6	5	4	3	2	1							
3													
4	7	8	9	10	11	12							
5													
6	18	17	16	15	14	13							
7													
8	19	20	21	22	23	24							
9													
10	30	29	28	27	26	25							
11													
12	31	32	33	34	35	36							
13													

NOTE: Not more than 4 corners, all in the same town and range, may be recorded on this certificate.

A. Description of original monument and accessories and/or subsequent restoration:

June 29, 1837, John Hodgson, Deputy Surveyor G.L.O. "Set Quarter Section Post 34, T14N, R10W 16" Beech N24°E 22 Links (14.52') 7" Lynn N75°W 22 Links (14.52') N. 1/4 Corner Section 3, T13N, R10W Not Set by G.L.O.

May 23, 24, 25, 26 1896, Lyman W. June, Mecosta County Surveyor, "Stake with Iron" 6" Elm S69°W 40 Links (26.40')

Circa 1930, Mecosta County Road Commission "Iron Axle" (No Witnesses Given)

November 3, 1975, Douglas W. Hooth R.L.S. #7966 "N 1/4 Corner Section 3, T13N, R10W Not Found"

August 30, 1989, William G. Tingley R.L.S. #30104 (Unrecorded Survey #89247) "Set Iron and Cap" C/L 205th Ave. East 71.0' Set Nail W. side 20" Maple South 26.75' Set Nail W. side 10" Maple N35°E 20.15'


B. Description of corner evidence found and/or method applied in restoring or reestablishing corner:

August 7, 1997, James J. Keller R.L.S. #10693 "Found Rebar & Cap #30104" Set 60d N.E. side 6" Maple N55°W 22.41' Found Nail & Set 60d above W. side 6" Cherry N08°E 8.49' Set 60d W. side 20" Maple S07°W 33.20' Found Nail S.E. side 24" Maple S28°W 26.74'

C. Description of monument for corner and accessories established to perpetuate locating the position of the corner:

Accepted Rebar and Cap as best evidence of the position of the Original Corner and Set Remonumentation Monument over it.

- Found 60d and set Tag N.E. side 6" Maple N55°W 22.41'
- Found 60d and set Tag W. side 6" Cherry N08°E 8.51'
- Found 60d and set Tag W. side 20" Maple S07°W 33.19'
- Found 30d and set 60d and Tag S.E. side 24" Maple S28°W 26.75'
- N. Edge of Road Bed 11.0'
- S. Edge of Road Bed 19.0'



Signed by *James J. Keller* Date November 17, 1997
Surveyor's Michigan License No. 10693

FORM APPROVED BY MICHIGAN STATE BOARD OF LAND SURVEYORS, JAN. 23, 1971
REVISED MAY 14, 1975
REVISED JAN. 1983
ADAPTED FOR WORD PROCESSING MARCH, 1993

SURVEY & REMONUMENTATION

FEB 26 1998

SECTION

APPROVED BY MECOSTA CO. PEER GROUP IN ACCORDANCE WITH P.A. 345 of 1990


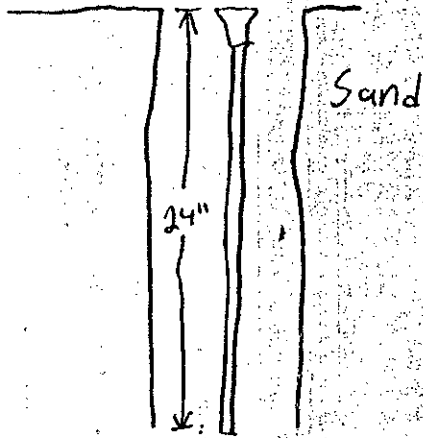
James H. Knapp
CHAIRMAN
DATE Nov. 14, 1997

LJH
September 5, 1997

as Found

as Set

Found Cap #30104
on 24" Rebar



SURVEY &
REMONUMENTATION

FEB 26 1998

SECTION