

SURVEY & REMONUMENTATION MECOSTA COUNTY REMONUMENTATION PROGRAM

OCT 26 1999

CORNER APPROVED BY PEER GROUP ON August 13, 1999

LAND CORNER RECORDATION CERTIFICATE

Filing Requirement of Act 74, Mich. P.A. 1970

STATE OF MICHIGAN  
COUNTY OF MECOSTA  
RECEIVED FOR RECORD

SECTION

For corners in

Mecosta  
(County)

Located In:

Aetna Twp.

Corner Code #

'99 OCT -8 P3:04

1. Public Land Survey	SEC 10 T 13N R 10W	H-4
	T _____ R _____	_____
	T _____ R _____	_____
	T _____ R _____	_____
2. Property Controlling In Section	S _____ T _____ R _____	_____
	S _____ T _____ R _____	_____
3. Miscellaneous Property in Sec.	S _____ T _____ R _____	_____
	S _____ T _____ R _____	_____

*Josann Brown*  
REGISTER OF DEEDS

Register of Deeds Stamp & File Number

4. Lot No. \_\_\_\_\_, Recorded Plat \_\_\_\_\_  
5. Private Claims \_\_\_\_\_

I, James J. Keller, in a field survey on July 20, 19 99, do hereby certify that under requirements of P.A. 74, Michigan P.A. of 1970, the corner points mentioned in lines 1 and 2 above were in conformance with regulations and rules therefore as required in the current manual of survey instructions of the United States Department of the Interior, Bureau of Land Management or by a decree of a Court of Law and/or that the corner points mentioned in lines 3, 4 and 5 above were in conformance with the rules of the Michigan Board of Land Surveyors or by a Decree of a Court of Law; established, re-established, monumented, re-monumented, recovered, found as expressed below:

	A	B	C	D	E	F	G	H	I	J	K	L	M
1													
2	6	5	4	3	2	1							
3													
4	7	8	9	●	11	12							
5													
6	18	17	16	15	14	13							
7													
8	19	20	21	22	23	24							
9													
10	30	29	28	27	26	25							
11													
12	31	32	33	34	35	36							
13													

NOTE: Not more than 2 corners, all in the same town and range, may be recorded on this certificate.

A. Description of original monument and accessories and/or subsequent restoration:

Center Not Set by GLO

December 12, 1975, Douglas W. Hooth, RLS #7966, MSHD Surveyor (LCRC L1 P238) "Placed 3/4" I.D. Pipe 3 Ft long, 6" Below Surface at Intersection N-S & E-W 1/4 Lines"  
24" Maple N15°W 106.35' P.P. N40°W 79.33' Cor Fence post (Face) N80°E 38.90'

April 18, 1978, Duane F. Wood, RLS #24625 (Survey L10 P526-529) "Found 3/4" X 3' pipe as set by MSHD"  
24" Maple N15°W 106.35' P. Pole N40°W 79.33' Corner Fence Post N80°E 38.90'

September 7, 1978, Gerald J. Gray, RLS #17741 (Survey L10 P615,624) "Found 3/4" Pipe"  
24" Maple N15°W 106.35' Power Pole N40°W 79.33' Cor. Fence Post N80°E 38.90'

B. Description of corner evidence found and/or method applied in restoring or reestablishing corner:

July 20, 1999, James J. Keller, RLS #10693 (FB138-W P87) "Found 3/4" IP in 205th Avenue 3" deep"  
Found MSHD Tag W sd P. Pole N30°W 79.55'  
Found MSHD Tag E sd 24" Maple N08°W 106.70'  
Found MSHD Tag W sd Corner Fence Post N85°E 39.58'  
Set 60d E sd 16" Elm N13°W 67.60'  
Set 60d SE sd 6" Elm N30°E 63.41'  
3/4" IP is 2.49' East & 7.43 South of Intersection N-S and E-W 1/4 Lines


C. Description of monument for corner and accessories established to perpetuate locating the position of the corner:

This position not established by original government surveyors. This 3/4" IP is accepted as the best available evidence of the position of the corner and replaced with Remonumentation Monument.

Found MSHD Tag and set PK Nail and Tag above W sd P. Pole N30°W 79.55'  
Found MSHD Tag and set 60d and Tag above E sd 24" Maple N08°W 106.70'  
Found MSHD Tag and set 60d and Tag above W sd Corner Fence Post N85°E 39.58'  
Found 60d and set Tag E sd 16" Elm N13°W 67.60'  
Found 60d and set Tag SE sd 6" Elm N30°E 63.41'

APPROVED BY MECOSTA CO. PEER GROUP  
IN ACCORDANCE WITH P.A. 74 of 1990

*James J. Knapp*  
CHAIRMAN  
DATE AUG. 13, 1999



Signed by James J. Keller

Date September 29, 1999

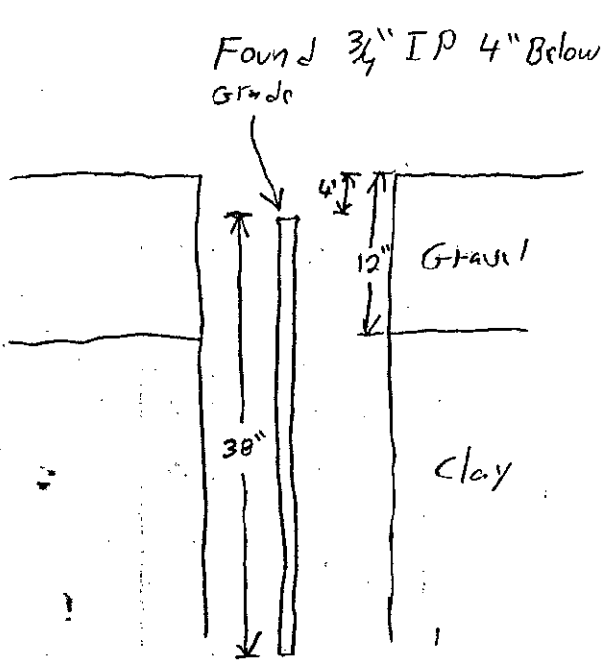
Surveyor's Michigan License No. 10693

OCT 26 1999

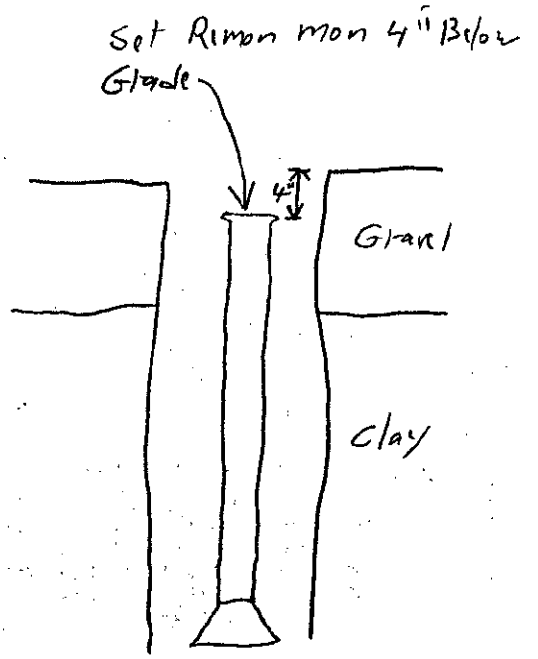
SECTION

Sept - 27 - 1999

LJH CH



as Found



as set