

**MECOSTA COUNTY REMONUMENTATION PROGRAM**

JUL 10 1997

CORNER APPROVED BY PEER GROUP ON June 13, 1997

JUL -2 11:35  
1997

**LAND CORNER RECORDATION CERTIFICATE**

Filing Requirement of Act 74, Mich. P.A. 1970

For corners in Mecosta (County)	Located in: Aetna Twp	Corner Code #
1. Public Land Survey	SEC 22 T13N__ R10W __	H-7
	T _____ R _____	_____
	T _____ R _____	_____
	T _____ R _____	_____
2. Property Controlling in Section	S _____ T _____ R _____	_____
	S _____ T _____ R _____	_____
3. Miscellaneous Property in Sec.	S _____ T _____ R _____	_____
	S _____ T _____ R _____	_____

*Joanne Brown*  
Register of Deeds  
Mecosta County

Register of Deeds Stamp & File Number

4. Lot No. \_\_\_\_\_ Recorded Plat \_\_\_\_\_  
5. Private Claims\* \_\_\_\_\_

	A	B	C	D	E	F	G	H	I	J	K	L	M
1													
2	6	5	4	3	2	1							
3													
4	7	8	9	10	11	12							
5													
6	18	17	16	15	14	13							
7													
8	19	20	21	22	23	24							
9													
10	30	29	28	27	26	25							
11													
12	31	32	33	34	35	36							
13													

I, James J. Keller, in a field survey on March 1997, do hereby certify that under requirements of P.A. 74, Michigan P.A. of 1970, the corner points mentioned in lines 1 and 2 above were in conformance with regulations and rules therefore as required in the current manual of survey instructions of the United States Department of the Interior, Bureau of Land Management or by a decree of a Court of Law and/or that the corner points mentioned in lines 3, 4 and 5 above were in conformance with the rules of the Michigan Board of Land Surveyors or by a Decree of a Court of Law, established, re-established, monumented, re-monumented, recovered, found as expressed below:

**NOTE: Not more than 4 corners, all in the same town and range, may be recorded on this certificate.**

**A. Description of original monument and accessories and/or subsequent restoration:**

Oct 24, 1837, GLO "Set Gr. Sec. Post"  
6" Beech S04°W 4 Links = 2.64'

July 9, 1964, Carl Roser, Michigan State Highway Department Survey Chief "Found Large Stone with 2" Iron Nut on a 1" Iron Bolt. Replaced with 3/8" Iron Pin in Centerline of E & W rd. & 4' East of rd. to North Centerline."  
9" Poplar S15°W 70.51'      6" Poplar S35°E 51.30'      Power Pole N45°E 91.86'

April 13, 1981, Jack E. Pierson RLS #19305 "3/8" Rerod"  
Power Pole N50°E 92.15', 12" Poplar S15°W 70.47', 6" Poplar S60°E 48.95', 7" Poplar S40°E 58.20'

September 14, 1987, Duane F. Wood RLS #24625 Unrecorded Survey #87361. No Witnesses Given

**B. Description of corner evidence found and/or method applied in restoring or reestablishing corner:**


April 1, 1997 James J. Keller R.L.S. #10693 "Found 3/8"x1/2" Iron in Monument Box"  
Found 16d & MSHD Tag S.E. Sd Dist/Transf. Pole N53°E 92.02'  
Found 60d S.W. Sd 12" Popple S55°E 48.60'  
Found 60d N.W. Sd 6" Maple S49°W 58.28'  
Found 60d N.E. Sd Service Pole N57°W 119.73'

APPROVED BY MECOSTA CO. PEER GROUP  
IN ACCORDANCE WITH P.A. 345 of 1990  
*James Y. Knapp*  
CHAIRMAN  
DATE JUNE 13, 1997

**C. Description of monument for corner and accessories established to perpetuate locating the position of the corner:**

Accepted 3/8" x 1/2" Iron over 1" Square head bolt with 2" iron nut & set Remonumentation monument over as best evidence of the position of the original corner.

Found 60d & Reset with tag NE side service pole N56°W 119.74'  
Found MSHD Tag & Set PK nail & tag above SE side distribution/transformer pole N52°E 92.03'  
Found 60d & Reset with tag SW side 12" Popple S55°E 48.60'  
Found 60d & Reset with tag NW side 6" Maple S48°W 58.26'



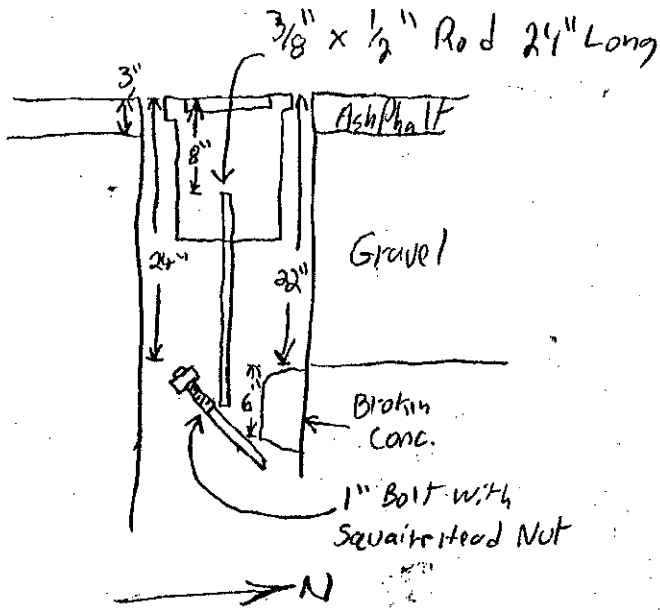
Signed by *James J. Keller*  
Surveyor's Michigan License No. 10693

Date June 17, 1997

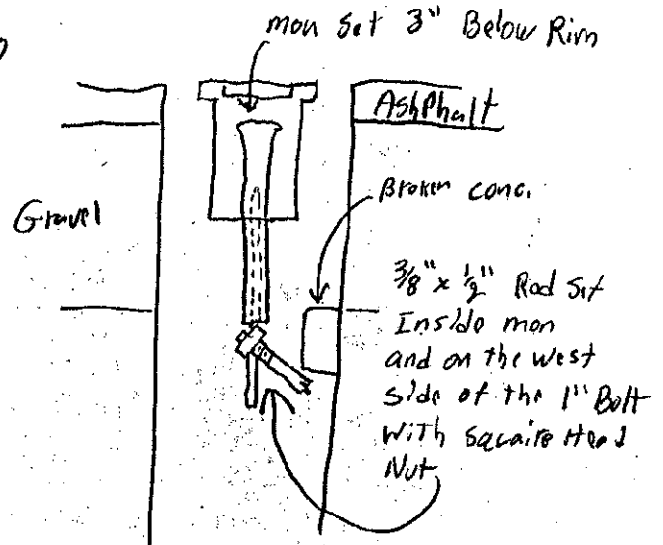
JJK LJH

June 17, 1997

as Found.



as set



SURVEY & REMONUMENTATION

JUL 10 1997

COMMISSION