

SURVEY &
REMONUMENTATION

JUL 10 1997

COMMISSIONER

MECOSTA COUNTY REMONUMENTATION PROGRAM

CORNER APPROVED BY PEER GROUP ON June 13, 1997 JUL -2 A11:35

LAND CORNER RECORDATION CERTIFICATE

Filing Requirement of Act 74, Mich. P.A. 1970

1997

Joanna Brown
Register of Deeds
Mecosta County

For corners in Mecosta (County)	Located In:	Corner Code #
	Aetna Twp	
1. Public Land Survey	SEC 22 T13N R10W	H-8
	T _____ R _____	_____
	T _____ R _____	_____
	T _____ R _____	_____
2. Property Controlling in Section	S _____ T _____ R _____	_____
	S _____ T _____ R _____	_____
3. Miscellaneous Property in Sec.	S _____ T _____ R _____	_____
	S _____ T _____ R _____	_____

Register of Deeds Stamp & File Number

4. Lot No. _____, Recorded Plat _____
5. Private Claims _____

I, James J. Keller, in a field survey on March 7 19 97, do hereby certify that under requirements of P.A. 74, Michigan P.A. of 1970, the corner points mentioned in lines 1 and 2 above were in conformance with regulations and rules therefore as required in the current manual of survey instructions of the United States Department of the Interior, Bureau of Land Management or by a decree of a Court of Law and/or that the corner points mentioned in lines 3, 4 and 5 above were in conformance with the rules of the Michigan Board of Land Surveyors or by a Decree of a Court of Law; established, re-established, monumented, re-monumented, recovered, found as expressed below.

NOTE: Not more than 4 corners, all in the same town and range, may be recorded on this certificate.

A. Description of original monument and accessories and/or subsequent restoration:

Original Corner not set by GLO.

July 9, 1964 MSHD. Computed Legal center "Not Set"

April 13, 1981 Jack E. Pierson RLS #19305. Unrecorded survey in SW 1/4 Section 22-13-10 used computed legal center.

B. Description of corner evidence found and/or method applied in restoring or reestablishing corner:

April 2, 1997, James J. Keller R.L.S. #10693 Set 1/2" Rebar & Cap at intersection N-S & E-W 1/4 section lines.

- Set 60d & tag N.E. Sd 12" Fence Post N49°W 31.30'
- Set 60d & tag S.E. Sd 12" Maple N32°E 32.91'
- Set 60d & tag S. Sd 10" Maple N81°E 31.80'
- NW face 6"x6"x7' Conc. Post S14°E 19.86'
- Set 60d & tag N. Sd 22" Oak S85°W 31.18'
- Set 1/2" Rebar & Cap #10693 N87°W 20.00'


APPROVED BY MECOSTA CO. PEER GROUP
IN ACCORDANCE WITH P.A. 345 of 1990

James J. Knapp
CHAIRMAN
DATE JUNE 13, 1997

C. Description of monument for corner and accessories established to perpetuate locating the position of the corner:

Accepted 1/2" Rebar and set Remonumentation monument as best evidence of Center of Section

- Set 60d & tag N.E. Sd 12" Fence Post N49°W 31.30'
- Set 60d & tag S.E. Sd 12" Maple N32°E 32.91'
- Set 60d & tag S. Sd 10" Maple N81°E 31.80'
- NW face 6"x6"x7' Conc. Post S14°E 19.86'
- Set 60d & tag N. Sd 22" Oak S85°W 31.18'
- Found 1/2" Rebar & Cap #10693 N87°W 20.00'

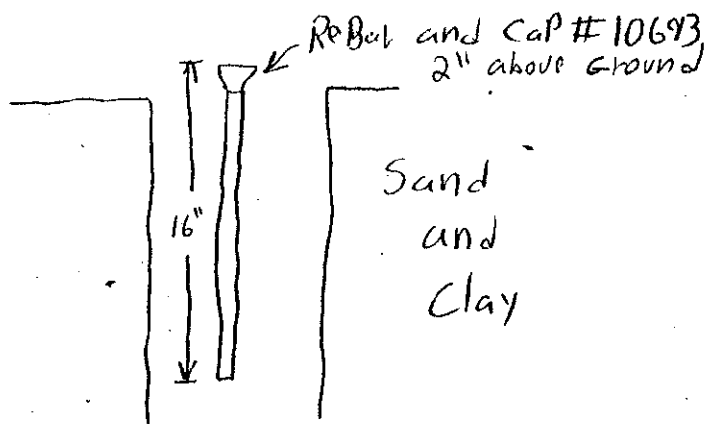


Signed by *James J. Keller* Date April 24, 1997
Surveyor's Michigan License No. 10693

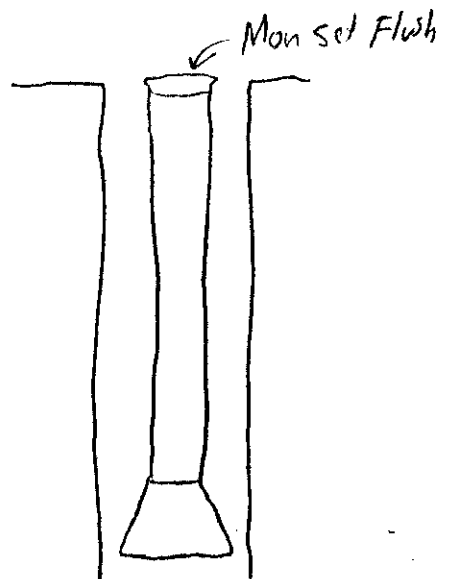
11-00

4-24-97 LJH

as Found



as Set



SURVEY &
REMONUMENTATION

JUL 10 1997

COMM.