

SURVEY & REMONUMENTATION **MECOSTA COUNTY REMONUMENTATION PROGRAM**

JUL 10 1997

CORNER APPROVED BY PEER GROUP ON June 13, 1997

JUL -2 A11:35
1997

LAND CORNER RECORDATION CERTIFICATE

Filing Requirement of Act 74, Mich. P.A. 1970

For corners in

Mecosta
(County)

Located In:

Corner Code #

Aetna Twp

1. Public Land Survey	SEC 22 T13N R10W	H-9
	T R	
	T R	
	T R	
2. Property Controlling in Section	S T R	
	S T R	
3. Miscellaneous Property in Sec.	S T R	
	S T R	

Joanne Brown
Register of Deeds
Mecosta County

Register of Deeds Stamp & File Number

4. Lot No. _____, Recorded Plat _____
5. Private Claims _____

	A	B	C	D	E	F	G	H	I	J	K	L	M
1													
2	6	5	4	3	2	1							
3													
4	7	6	9	10	11	12							
5													
6	18	17	16	15	14	13							
7													
8	19	20	21	22	23	24							
9													
10	30	29	28	27	26	25							
11													
12	31	32	33	34	35	36							
13													

I, James J. Keller, in a field survey on March 7 19 97, do hereby certify that under requirements of P.A. 74, Michigan P.A. of 1970, the corner points mentioned in lines 1 and 2 above were in conformance with regulations and rules therefore as required in the current manual of survey instructions of the United States Department of the Interior, Bureau of Land Management or by a decree of a Court of Law and/or that the corner points mentioned in lines 3, 4 and 5 above were in conformance with the rules of the Michigan Board of Land Surveyors or by a Decree of a Court of Law; established, re-established, monumented, re-monumented, recovered, found as expressed below:

NOTE: Not more than 4 corners, all in the same town and range, may be recorded on this certificate.

A. Description of original monument and accessories and/or subsequent restoration:

Oct. 24, 1837, Abner E. Van Ness Deputy Surveyor GLO, "Set Cr. Sec. Post"
18" Maple S04°E 13 Links = 8.58' 8" Beech N48°E 19 Links = 12.54'

July 9, 1964, Carl Roser, Michigan State Highway Department "Found 3/4" Pipe"
6" Poplar N30°E 15.46' 23" TW. Oak N70°W 40.96' 12" Oak (in clump of 3) S50°E 52.19'

April 13, 1981, Jack E. Pierson R.L.S. #19305, Unrecorded Survey "Found 3/4" Pipe"
12" W. Oak in clump of 3 S51°E 52.43' 5" R. Oak S42°W 39.18' 14" R. Oak N64°W 41.60'

B. Description of corner evidence found and/or method applied in restoring or reestablishing corner:

Sept. 25, 1996, James J. Keller R.L.S. #10693 "Found 3/4" IP 3" High 16' North of E-W 2-Track"
Set 30d S.E. Sd 10" Popple N23°E 13.46'
Set 30d S.W. Sd 22" Black Oak in Clump of 3 S40°E 52.34'
Set 30d N.W. Sd 8" Cherry S21°W 48.45'
Found 30d S.W. Sd Twin Stump N69°W 41.10'


APPROVED BY MECOSTA CO. PEER GROUP
IN ACCORDANCE WITH P.A. 345 of 1990

James J. Knapp
CHAIRMAN
DATE JUNE 13, 1997

C. Description of monument for corner and accessories established to perpetuate locating the position of the corner:

Accepted 3/4" x 36" IP and set Remonumentation monument as best evidence of the position of the original corner.

Found 30d and set 60d and tag SW side twin stump N68°W 41.08'
Found 30d and set 60d and tag SE side 10" Popple N23°E 13.43'
Found 30d and set 60d and tag SW side 22" Black Oak in clump of 3 S42°E 52.35'
Found 30d and set 60d and tag NW side 8" Cherry S20°W 48.47'
Set 60d and tag S side of 10" & 12" Twin White Oak S83°W 64.78'



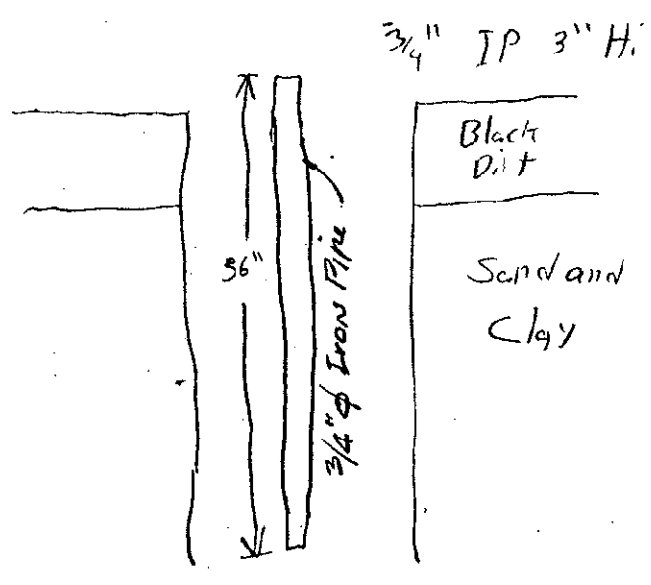
Signed by James J. Keller

Date March 24, 1997

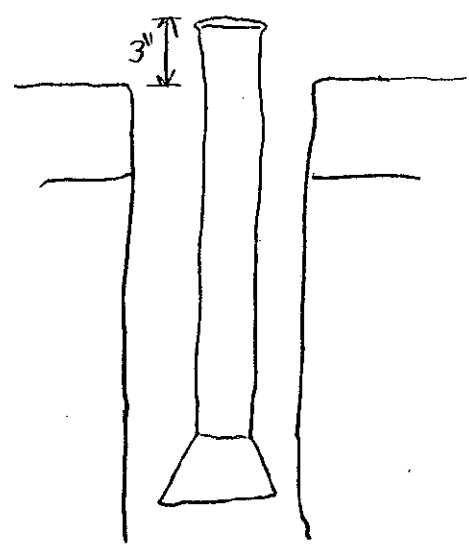
Surveyor's Michigan License No. 10693

FORM APPROVED BY MICHIGAN STATE BOARD OF LAND SURVEYORS, JAN. 26, 1971
REVISED MAY 14, 1975
REVISED JAN. 1983
ADAPTED FOR WORD PROCESSING MARCH, 1983

4-24-97 L J H



As Found



As Set

SURVEY &
REMONUMENTATION

JUL 10 1997

COMMISSION