

NOV 18 1997

MECOSTA COUNTY REMONUMENTATION PROGRAM

CORNER APPROVED BY PEER GROUP ON August 8, 1997

COMMISSION

LAND CORNER RECORDATION CERTIFICATE

Filing Requirement of Act 74, Mich. P.A. 1970

STATE OF MICHIGAN
COUNTY OF MECOSTA
RECEIVED FOR RECORD

For corners in

Mecosta
(County)

Located in:

Corner Code #

AETNA TOWNSHIP

1. Public Land Survey	Sec. 3	T 13N	R 10W	I-1
		T	R	
		T	R	
		T	R	
2. Property Controlling in Section	S	T	R	
	S	T	R	
3. Miscellaneous S Property in Sec.	T	R		
	S	T	R	

97 SEP -5 P12:25

James J. Keller
REGISTERED DEEDS

Register of Deeds Stamp & File Number

4. Lot No. _____, Recorded Plat _____
5. Private Claims _____

I, James J. Keller, in a field survey on April 20 1991, do hereby certify that under requirements of P.A. 74, Michigan P.A. of 1970, the corner points mentioned in lines 1 and 2 above were in conformance with regulations and rules therefore as required in the current manual of survey instructions of the United States Department of the Interior, Bureau of Land Management or by a decree of a Court of Law and/or that the corner points mentioned in lines 3, 4 and 5 above were in conformance with the rules of the Michigan Board of Land Surveyors or by a Decree of a Court of Law; established, re-established, monumented, re-monumented, recovered, found as expressed below.

NOTE: Not more than 4 corners, all in the same town and range, may be recorded on this certificate.

A. Description of original monument and accessories and/or subsequent restoration:

Oct. 26, 1837 Abner E. VanNess GLO "Intersected N. Boundary 18 Links (11.88') E. of post and Set Post Corner to Sect 2 & 3"
8" Beech S11°W 12 Links = 7.92' 6" Beech S50°E 12 Links = 7.92'

March 23-26, 1896, Lyman W. June, County Surveyor "Old Stake Received as Original"

1930, Mecosta County Road Commission "Iron Stake" (No Witnesses Given)

Nov. 3 1975, Douglas W. Booth #7966 MDOT Route US-131 Job No. 02610 (LCRC Liber 1, Page 239) "Found pile of rock 18" below ground in line W/rd South & West and on old fence line East on bearing & distance from old witness tree. Placed 1-1/2" iron bar 18" long"
7" White Pine N85°W 24.53' 38" Tri Maple S14°E 97.08'
8" Cherry S75°E 22.00' S.E. Cor. Sec. 34, T14N, R10W, West 231.20'

B. Description of corner evidence found and/or method applied in restoring or reestablishing corner:

April 20, 1991, James J. Keller #10693 "Found 2" Axle and Stone" See I-13 Section 34, T14N, R10W
WITNESS FOR I-13 SEC. 34, T14N, R10W

- Set Nail 6" Popple N56°W 58.25'
- Found Nail in Fence Post N46°E 56.20'
- Found 2" Round Axle and Stone (I-1 of Sec 3, T13N, R10W) N89°E 232.00'
- Set Nail 5" Elm S28°E 28.60'
- Set Nail 8" Elm S81°W 116.65'

Jan. 22, 1996, James J. Keller #10693 "Found 2" Axle flush with surface"

- Found 30d N.E. Side 12" Cherry N26°W 11.81'
- Found Nail & MSHD Tag S. Side 10" Cherry S75°E 21.99'
- Found 30d N.W. Side 10" Yellow Birch S11°W 8.23'
- Found 30d N. Side 6" Maple N89°W 9.73'
- Found 12" Pine Stump (Center) N85°W 24.70'
- Found 42" Tri Maple (No Nail) Measure to center S14°E 97.85'
- Found 2" Pipe 5" deep 2' North C/L Road N85°W 231.41'

C. Description of monument for corner and accessories established to perpetuate locating the position of the corner:


Accepted 1-3/4" Iron Bar 18" long as best evidence of the position of the Original Corner and Set Remonumentation Monument

- Found 30d and Set 60d and Tag N.E. Side 12" Cherry N 28°W 11.82'
- Found Nail and MSHD Tag And Set 60d and Tag Above S. Side 10" Cherry S74°E 22.03'
- Found 30d and Set 60d and Tag N.W. Side 10" Yellow Birch S10°W 8.25'
- Found 30d and Set 60d and Tag N. Side 6" Maple N89°W 9.72'
- Found 12" Pine Stump (Center) N85°W 24.70'
- Found 42" Tri Maple (No Nail) Measured to center S14°E 97.85'
- Found Remonumentation Monument 5" Deep 2' North C/L Road N85°W 231.41'

IN ACCORDANCE WITH P.A. 845 of 1990
James J. Knapp
CHAIRMAN
DATE Aug. 8, 1997

Signed by *James J. Keller* Date August 11, 1997

Surveyor's Michigan License No. 10693



SURVEY &
REMONUMENTATION

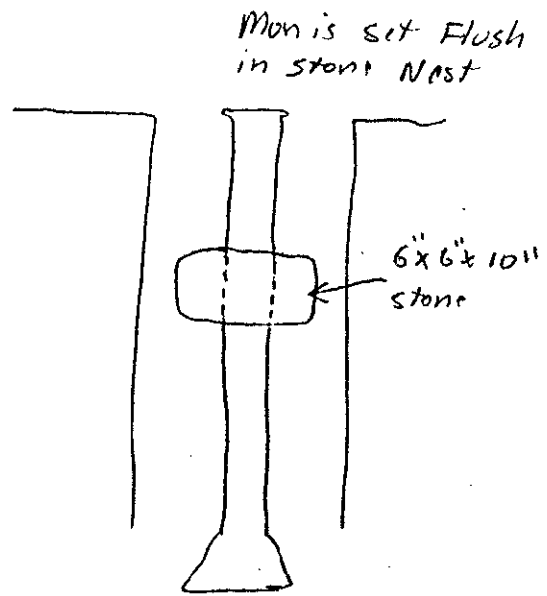
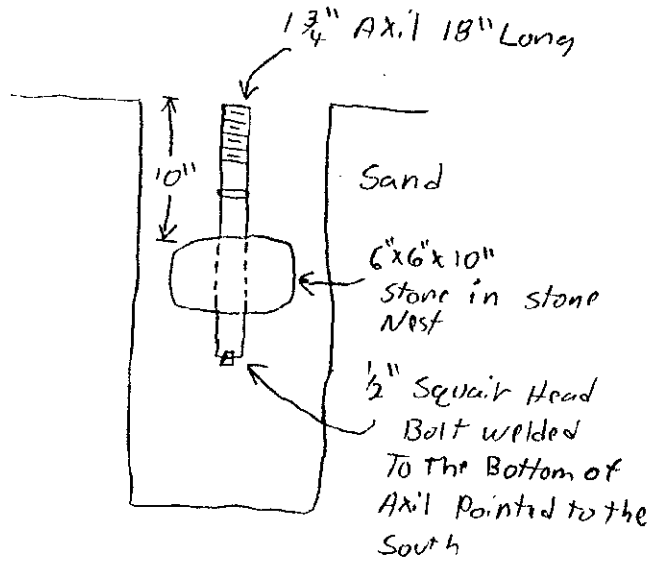
L. J. H.

NOV 18 1997

08 - 11 - 1997

COMMISSION

AS Found



↑
N

