

SURVEY &
REMONUMENTATION

MECOSTA COUNTY REMONUMENTATION PROGRAM

CORNER APPROVED BY PEER GROUP ON December 3, 1999

MAR 14 2000

LAND CORNER RECORDATION CERTIFICATE

Filing Requirement of Act 74, Mich. P.A. 1970

STATE OF MICHIGAN
COUNTY OF MECOSTA
RECEIVED FOR RECORD

'99 DEC 10 P2:59

Jeanne Brown
REGISTER OF DEEDS

SECTION

| For corners in | Mecosta | Located In: | Corner Code # |
|------------------------------------|----------|-------------|---------------|
| | (County) | Austin Twp. | |
| 1. Public Land Survey | SEC 6 | T 14N R 09W | B-1 |
| | | T R | |
| | | T R | |
| | | T R | |
| 2. Property Controlling in Section | S | T R | |
| | S | T R | |
| 3. Miscellaneous Property in Sec. | S | T R | |
| | S | T R | |

Register of Deeds Stamp & File Number

4. Lot No. _____, Recorded Plat _____
5. Private Claims _____

| | A | B | C | D | E | F | G | H | I | J | K | L | M |
|----|----|----|----|----|----|----|---|---|---|---|---|---|---|
| 1 | | | | | | | | | | | | | |
| 2 | 6 | 5 | 4 | 3 | 2 | 1 | | | | | | | |
| 3 | | | | | | | | | | | | | |
| 4 | 7 | 8 | 9 | 10 | 11 | 12 | | | | | | | |
| 5 | | | | | | | | | | | | | |
| 6 | 18 | 17 | 16 | 15 | 14 | 13 | | | | | | | |
| 7 | | | | | | | | | | | | | |
| 8 | 19 | 20 | 21 | 22 | 23 | 24 | | | | | | | |
| 9 | | | | | | | | | | | | | |
| 10 | 30 | 29 | 28 | 27 | 26 | 25 | | | | | | | |
| 11 | | | | | | | | | | | | | |
| 12 | 31 | 32 | 33 | 34 | 35 | 36 | | | | | | | |
| 13 | | | | | | | | | | | | | |

I, James J. Keller, in a field survey on October 6, 19 99, do hereby certify that under requirements of P.A. 74, Michigan P.A. of 1970, the corner points mentioned in lines 1 and 2 above were in conformance with regulations and rules therefore as required in the current manual of survey instructions of the United States Department of the Interior, Bureau of Land Management or by a decree of a Court of Law and/or that the corner points mentioned in lines 3, 4 and 5 above were in conformance with the rules of the Michigan Board of Land Surveyors or by a Decree of a Court of Law, established, re-established, monumented, re-monumented, recovered, found as expressed below:

NOTE: Not more than 2 corners, all in the same town and range, may be recorded on this certificate.

A. Description of original monument and accessories and/or subsequent restoration:

Corner not set by GLO

December 2, 1977, Jack E. Pierson, RLS #19305 (Survey L10 P571) "W 1/4 Cor Sec 6"
Cor. Fence post West 33.46' 4" Steel pipe post S57°E 46.30'
Scraper blade at end of culvert S80°E 52.00'

August 21, 1978, Jack E. Pierson, RLS #19305 (LCRC L1 P446) "Found 1/2" iron that has been used in various surveys.
Left iron as found."
Cor. fence post West 33.46' 4" Steel pipe post S57°E 46.30'
Scraper blade at end of culvert S80°E 52.00'

July 16, 1997, Robert L. Wetherell, RLS #24624 (Survey L12 P302) "W 1/4 Cor Sec 6, T14N, R9W (1/2" Iron)"


B. Description of corner evidence found and/or method applied in restoring or reestablishing corner:

October 6, 1999, James J. Keller, RLS #10693 "Found unreadable yellow cap 1" deep, 4' West of C/L 175th Ave."
Set PK E sd 6" Wood Post N27°W 57.47' Set 60d N sd 12" Elm S77°E 136.07'
4" Pipe post (Leans SE) S48°E 47.05' Found 60d N sd Transformer Pole N84°W 118.45'
Set 60d NW sd 6"-6"-6"-6" Quad Apple S38°W 57.45'

C. Description of monument for corner and accessories established to perpetuate locating the position of the corner:

This position not established by original government surveyors. Accepted 1" IP below rebar and set Remonumentation Monument over it in a box as the best available evidence of the position of the corner.

Found PK and set tag E sd 6" Wood Post N27°W 57.47'
Found 60d and set tag N sd 12" Elm S77°E 136.07'
4" Pipe post (Leans SE) S48°E 47.05'
Found 60d and set tag N sd Transformer Pole N84°W 118.45'
Found 60d and set tag NW sd 6"-6"-6"-6" Quad Apple S38°W 57.45'
South 1/4 corner, Section 31, T15N, R9W, West 196.61'



Signed by James J. Keller Date December 6, 1999

Surveyor's Michigan License No. 10693

FORM APPROVED BY MICHIGAN STATE BOARD OF LAND SURVEYORS, JAN. 22, 1974
REVISED MAY 14, 1976
REVISED JAN., 1983
ADAPTED FOR WORD PROCESSING MARCH, 1983

APPROVED BY MECOSTA CO. PEER GROUP
IN ACCORDANCE WITH P.A. 345 of 1990

James S. Knapp
CHAIRMAN
DATE Dec. 3, 1999

SURVEY &
REMONUMENTATION

MAR 14 2000

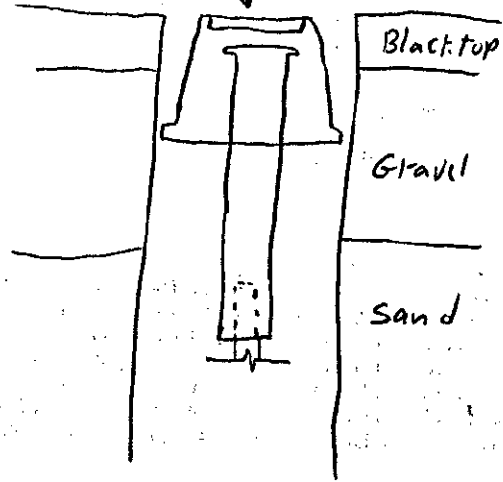
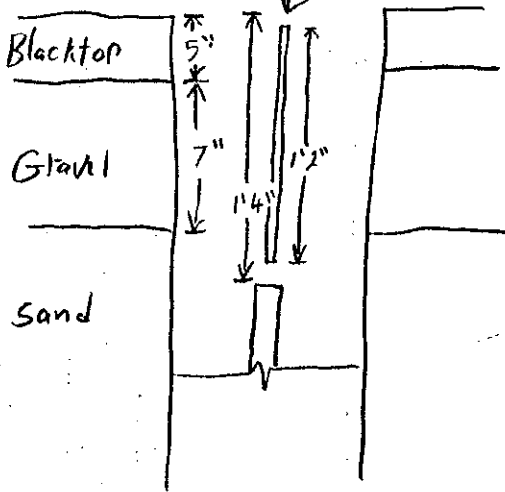
SECTION

Oct - 28 - 1999

JJK LJH

Found 1" IP Below 1/2" Rebar

Set man over 1" IP in Box



AS Found

as Set