

**SURVEY & REMONUMENTATION**

OCT 29 1998

**MECOSTA COUNTY REMONUMENTATION PROGRAM**

CORNER APPROVED BY PEER GROUP ON August 14, 1998

STATE OF MICHIGAN  
COUNTY OF MECOSTA  
RECEIVED FOR RECORD

SECTION

**LAND CORNER RECORDATION CERTIFICATE**

Filing Requirement of Act 74, Mich. P.A. 1970

'98 SEP 24 AM 10:02

For corners in Mecosta (County)	Located In: Mecosta Twp	Corner Code #
1. Public Land Survey	SEC 20 T 14N R 10W	C-8
	T _____ R _____	_____
	T _____ R _____	_____
	T _____ R _____	_____
2. Property Controlling in Section	S _____ T _____ R _____	_____
	S _____ T _____ R _____	_____
3. Miscellaneous Property in Sec.	S _____ T _____ R _____	_____
	S _____ T _____ R _____	_____

*James Brown*  
REGISTER OF DEEDS

Register of Deeds Stamp & File Number

4. Lot No. \_\_\_\_\_, Recorded Plat \_\_\_\_\_  
5. Private Claims \_\_\_\_\_

I, James J. Keller, in a field survey on July 28 19 98, do hereby certify that under requirements of P.A. 74, Michigan P.A. of 1970, the corner points mentioned in lines 1 and 2 above were in conformance with regulations and rules therefore as required in the current manual of survey instructions of the United States Department of the Interior, Bureau of Land Management or by a decree of a Court of Law and/or that the corner points mentioned in lines 3, 4 and 5 above were in conformance with the rules of the Michigan Board of Land Surveyors or by a Decree of a Court of Law; established, re-established, monumented, re-monumented, recovered, found as expressed below:

	A	B	C	D	E	F	G	H	I	J	K	L	M
1													
2	6	5	4	3	2	1							
3													
4	7	8	9	10	11	12							
5													
6	18	17	16	15	14	13							
7													
8	19	20	21	22	23	24							
9													
10	30	29	28	27	26	25							
11													
12	31	32	33	34	35	36							
13													

**NOTE: Not more than 2 corners, all in the same town and range, may be recorded on this certificate.**

**A. Description of original monument and accessories and/or subsequent restoration:**

March 2, 1838, Abner E. Van Ness, Deputy Surveyor GLO "Set Gr. Sec. post."  
8" Beach S33°E 12 Links (7.92')  
12" Pine N70°E 18 Links (11.88')

April 17-18, 1896, Lyman W. June, County Surveyor (Record Book 1 P258 & FB 1 P80) "Old Pine with scar but no figures - received as original"  
12" Oak S12°W 73 Links (48.18')

September 22-24, 1902, Lyman W. June, County Surveyor (Record Book 1 P112 & FB 5 P138-139) "old corner"

December 13, 1926, Wm Fargo, CP Co. Dwg #F-5618, corner not shown.

October 24, --, W.H. Wright, County Surveyor, used corner 19-20, Dwg #11-528 (undated survey), no witnesses given.

November 20, 1989, William Tingley, RLS #30104 (LCRC L2 P367) Fnd 1-1/2" iron pipe - Loc C/L of E-W Gravel Rd & on fence line to South.  
Fnd nail W sd 30" Oak South 29.85'  
Set nail N sd P pole S45°W 92.45'  
Set nail W sd 12" Pine N15°W 44.18'  
Set nail E sd 8" Pine N40°E 63.30'

February 19, 1991, James J. Keller, RLS #10693 (FB 107-W P94) "Fnd 1" IP 4" deep"  
Fnd nail 14" Scotch Pine N14°W 44.15'  
Fnd nail 8" Red Pine N51°E 63.36'  
Fnd nail W sd 30" Red Oak South 29.90'  
Fnd nail N sd P pole S75°W 92.49'

APPROVED BY MECOSTA CO. PEER GROUP  
IN ACCORDANCE WITH P.A. 345 of 1990

*James S. Knapp*  
CHAIRMAN  
DATE Aug. 14, 1998

**B. Description of corner evidence found and/or method applied in restoring or reestablishing corner:**


July 28, 1998, James J. Keller, RLS #10693 (FB 138-W P60) "Fnd 1-1/4" IP 3" deep C/L road."  
Fnd nail W side 14" Scotch Pine N12°W 44.00'  
Fnd nail SE side 8" Red Pine N51°E 63.27'  
Fnd nail W sd 30" Red Oak S01°E 29.85'  
Fnd nail N sd P pole S80°W 92.40'

**C. Description of monument for corner and accessories established to perpetuate locating the position of the corner:**

Accepted 1" iron bar 37" long with 4" section of 1-1/4" Iron pipe on top 3" deep as best evidence of the position of the original corner & replaced with Remonumentation Monument.  
Fnd nail W sd 14" Scotch Pine & set 60d & tag above N12°W 44.00'  
Fnd nail SE sd 8" Red Pine & set 60d & tag above N51°E 63.27'  
Fnd nail W sd 30" Red Oak & set 60d & tag above S01°E 29.85'  
Fnd nail N sd P pole S80°W 92.40'

Signed by James J. Keller Date August 20, 1998

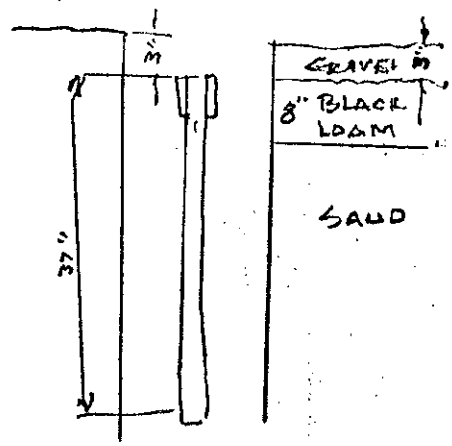
Surveyor's Michigan License No. 10693




FORM APPROVED BY MICHIGAN STATE BOARD OF LAND SURVEYORS, JAN. 28, 1971  
REVISED MAY 14, 1976  
REVISED JAN, 1983  
ADAPTED FOR WORD PROCESSING MARCH, 1993



JSK JHN  
AUG. 18, 1998



AS FOUND



AS SET

SURVEY &  
REMONUMENTATION

OCT 29 1998

SECTION