

SURVEY & REMONUMENTATION MECOSTA COUNTY REMONUMENTATION PROGRAM

CORNER APPROVED BY PEER GROUP ON August 14, 1998

OCT 29 1998

LAND CORNER RECORDATION CERTIFICATE

STATE OF MICHIGAN
COUNTY OF MECOSTA
RECEIVED FOR RECORD

Filing Requirement of Act 74, Mich. P.A. 1970

SECTION

For corners in Mecosta (County) Located in: Mecosta Twp Corner Code # _____

1. Public Land Survey	SEC 30	T14N	R10W	C-11
		T	R	_____
		T	R	_____
		T	R	_____
2. Property Controlling in Section	S	T	R	_____
	S	T	R	_____
3. Miscellaneous Property in Sec.	S	T	R	_____
	S	T	R	_____

4. Lot No. _____, Recorded Plat _____

5. Private Claims _____

'98 SEP 24 AM 10:01

James P. Brown
REGISTER OF DEEDS

Register of Deeds Stamp & File Number

	A	B	C	D	E	F	G	H	I	J	K	L	M
1													
2	6	5	4	3	2	1							
3													
4	7	8	9	10	11	12							
5													
6	18	17	16	15	14	13							
7													
8	19	20	21	22	23	24							
9													
10	30	29	28	27	26	25							
11													
12	31	32	33	34	35	36							
13													

I, James J. Keller, in a field survey on August 13, 1998, do hereby certify that under requirements of P.A. 74, Michigan P.A. of 1970, the corner points mentioned in lines 1 and 2 above were in conformance with regulations and rules therefore as required in the current manual of survey instructions of the United States Department of the Interior, Bureau of Land Management or by a decree of a Court of Law and/or that the corner points mentioned in lines 3, 4 and 5 above were in conformance with the rules of the Michigan Board of Land Surveyors or by a Decree of a Court of Law; established, re-established, monumented, re-monumented, recovered, found as expressed below:

NOTE: Not more than 2 corners, all in the same town and range, may be recorded on this certificate.

A. Description of original monument and accessories and/or subsequent restoration:

March 2, 1838, Abner E. Van Ness, Deputy Surveyor GLO "Set post Cor. to Sect. 29, 30, 31, & 32 Pine 20 in. diam"

December 13, 1926, Wm Fargo, CP Co. Dwg #F-5618 "Accepted old stake"
 3" Maple S17°E 10 links (6.60')
 5" Maple N43°W 16 Links (10.56')
 "Set tile"
 "Set tile 6.62 chains N. of corner" (436.92')
 8" W. Oak S30°E 64 links (42.24')
 8" W. Oak N22-1/2°E 1.05-1/2 chains (44.59')
 "Set tile 9.876 chains E. of corner" (651.82')
 24" Pine stump S30°E 49-3/4 links (32.84')
 7" E Oak N88°W 46 links (30.36)
 "Set tile 6.50 chains W. of corner" (429.0')
 6" Maple S37-1/4°E 43-1/4 links (28.55')
 10" W Oak N26-1/4°E 34-1/2 links (22.77')

APPROVED BY MECOSTA CO. PEER GROUP
IN ACCORDANCE WITH P.A. 345 of 1990

James S. Knapp
CHAIRMAN
DATE Aug. 14, 1998


July 6, 1976 Gerald J. Gray, RLS #17741 (Unrecorded Survey) "Cor in Lake" No witnesses given.

B. Description of corner evidence found and/or method applied in restoring or reestablishing corner:

August 13, 1998, James J. Keller, RLS #10693 (FB 139-W P61) Found 6" diameter tile filled with concrete with "+" flush. Tile is 435.62' South of similar tile and 646.60' W of another tile.
 Fnd 8" Maple stump 18" high N33°W 10.6'
 Set 60d & tag N sd 10" Hemlock N87°W 16.67'
 Set 60d & tag SE sd 12" Hemlock N30°E 7.74'
 Set 60d & tag W sd 9" Maple S01°E 6.58'
 Set 60d & tag NW sd 10" Hemlock S55°W 34.78'
 Tile is North 64.2' and 21.5' below top bank
 Tile is South 63.7' and 22.6' above edge of water

C. Description of monument for corner and accessories established to perpetuate locating the position of the corner:

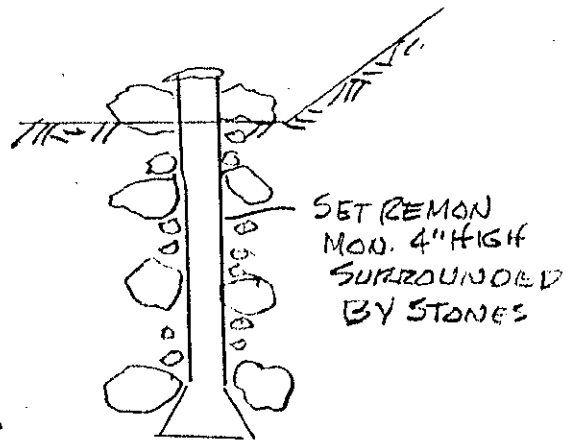
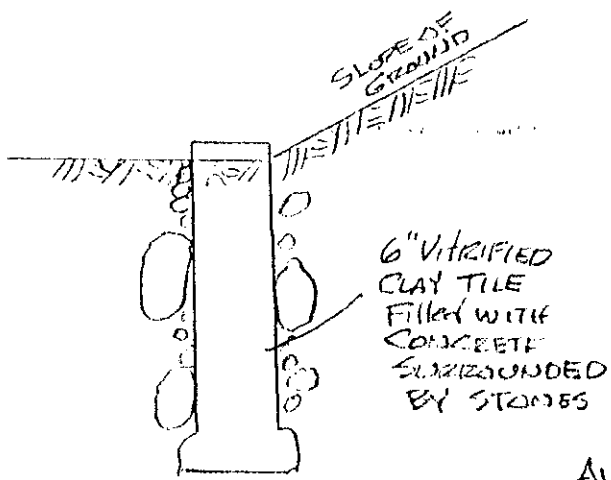
Accepted 6" diameter vitrified bell tile filled with concrete with "+" flush and set Remonumentation Monument as a careful and faithful perpetuation of the position of the original corner.
 Tile is 435.62' South of similar tile and 646.60' W of another tile.
 Fnd 8" Maple stump 18" high N33°W 10.6'
 Set 60d & tag N sd 10" Hemlock N87°W 16.67'
 Set 60d & tag SE sd 12" Hemlock N30°E 7.74'
 Set 60d & tag W sd 9" Maple S01°E 6.58'
 Set 60d & tag NW sd 10" Hemlock S55°W 34.78'
 Tile is North 64.2' and 21.5' below top bank
 Tile is South 63.7' and 22.6' above edge of water



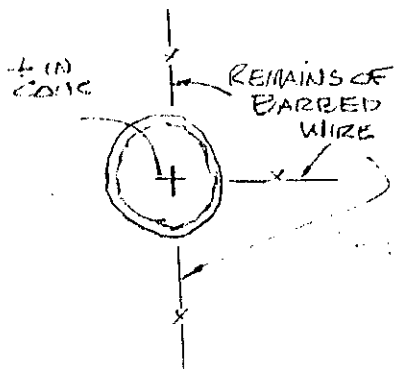
Signed by James J. Keller Date August 31, 1998

Surveyor's Michigan License No. 10693

FORM APPROVED BY MICHIGAN STATE BOARD OF LAND SURVEYORS, JAN. 28, 1971
REVISED MAY 14, 1979
REVISED JAN. 1983
ADAPTED FOR WORD PROCESSING MARCH, 1993



AUG 31, 1998
 JJK
 LJH
 JHN



As Found

AG SET

SURVEY &
 REMONUMENTATION

OCT 29 1998

SECTION