

REMONUMENTATION

MECOSTA COUNTY REMONUMENTATION PROGRAM

NOV 18 1997 CORNER APPROVED BY PEER GROUP ON SEPTEMBER 12, 1997

COMMISSION LAND CORNER RECORDATION CERTIFICATE

Filing Requirement of Act 74, Mich. P.A. 1970

STATE OF MICHIGAN COUNTY OF MECOSTA RECEIVED FOR RECORD

Form for recording corners with fields for 'For corners in Mecosta (County)', 'Located In: Mecosta Township', and 'Corner Code #'. Includes sections for Public Land Survey, Property Controlling in Section, Miscellaneous Property in Sec., and Lot No./Recorded Plat/Private Claims.

'97 NOV -7 P2:24

Signature of James J. Keller, Register of Deeds

Register of Deeds Stamp & File Number

Grid table with columns A-M and rows 1-13. Contains numbers 1-36 in a grid pattern.

I, James J. Keller, in a field survey on August 20 19 97, do hereby certify that under requirements of P.A. 74, Michigan P.A. of 1970, the corner points mentioned in lines 1 and 2 above were in conformance with regulations and rules therefore as required in the current manual of survey instructions of the United States Department of the Interior, Bureau of Land Management or by a decree of a Court of Law and/or that the corner points mentioned in lines 3, 4 and 5 above were in conformance with the rules of the Michigan Board of Land Surveyors or by a Decree of a Court of Law; established, re-established, monumented, re-monumented, recovered, found as expressed below:

NOTE: Not more than 4 corners, all in the same town and range, may be recorded on this certificate.

A. Description of original monument and accessories and/or subsequent restoration:

June 29, 1837, John Hodgson, Deputy Surveyor G.L.O. "Set Post Corner Sections 31 & 32" 10" Beech N20°E 15 Links (9.9') 7" Beech N27°W 21 Links (13.86')

June 22, 1938, M.D. Stiff, Consumers Power Company Muskegon River File Drawing #HS-4598-G Fence to North is West 33' of Gray Painted Stone (NE Corner Section 6, T13N, R10W) which is 1329' East of N.W. Corner N.E. 1/4 N.E. 1/4 and 2682' North of 1/4 Corner Sections 5 and 6 T13N, R10W.

B. Description of corner evidence found and/or method applied in restoring or reestablishing corner:


September 3, 1997, James J. Keller R.L.S. #10693 Set 1/2" Rebar 33' West of Limestone with "X" (N.E. Cor. Sec. 6, T13N, R10W) and on Line with 1"Ø Bolt with 1 1/2" Square Head at N.W. Corner N.E. 1/4 N.E. 1/4 Sec. 6, T13N, R10W 5"x6"x14" Limestone (N.E. Cor. Sec. 6, T13N, R10W) S88°E 33.00' 1"Ø bolt with 1 1/2" Square Head N88°W 1294.95' Found Pk Nail and Tag S. side 4" New Fence Post S72°E 1.23' Set 60d N. side 14" Maple N75°W 37.14' Set 60d N.E. side 12" Oak N25°W 32.34' Found 60d and Tag N. side 11" Oak S30°E 9.74' Set 60d W. side 10" Ash S26°W 34.70'

APPROVED BY MECOSTA CO. PEER GROUP IN ACCORDANCE WITH P.A. 345 of 1990

Signature of James J. Knapp, Chairman, dated SEPT. 12, 1997

C. Description of monument for corner and accessories established to perpetuate locating the position of the corner:

Accepted position as shown on Consumers Power Company Drawing #HS-4598-G as best evidence of the position of the Original Corner and set Remonumentation Monument. Remonumentation Monument S88°E 33.00' 1"Ø Bolt with 1 1/2" Square Head N88°W 1294.95' Found Pk Nail and Tag S. side New 4" Fence Post S72°E 1.23' Found 60d and Tag N. side 11" Oak S30°E 9.74' Set 60d and Tag N.E. side 14" Oak N25°W 32.34' Set 60d and Tag N. side 18" Maple N75°W 37.14' Set 60d and Tag N.W. side 10" Ash S26°W 34.70'



Signed by James J. Keller Date September 12, 1997

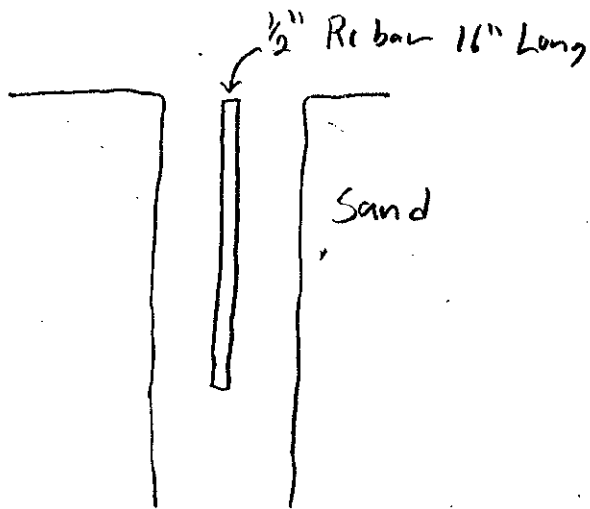
Surveyor's Michigan License No. 10693

FORM APPROVED BY MICHIGAN STATE BOARD OF LAND SURVEYORS, JAN. 28, 1971 REVISED MAY 14, 1975 REVISED JAN., 1983 ADAPTED FOR WORD PROCESSING MARCH, 1983

11.50 8/2

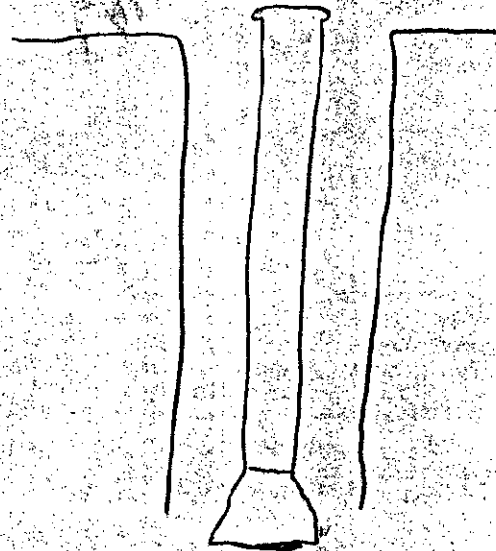
LJH  
September 5 1997

as Found



as Set

Mon's 2\" above Ground



SURVEY &  
REMONUMENTATION

NOV 18 1997

COMMISSION