

SURVEY &  
REMONUMENTATION

OCT 29 1998

MECOSTA COUNTY REMONUMENTATION PROGRAM

CORNER APPROVED BY PEER GROUP ON August 14, 1998

STATE OF MICHIGAN  
COUNTY OF MECOSTA  
RECEIVED FOR RECORD

SECTION

LAND CORNER RECORDATION CERTIFICATE

Filing Requirement of Act 74, Mich. P.A. 1970

'98 SEP 24 A11:01

For corners in

Mecosta  
(County)

Located In:  
Mecosta Twp

Corner Code #

1. Public Land Survey	SEC 20 T 14N R 10W	D-7
	T R	
	T R	
	T R	
2. Property Controlling in Section	S T R	
	S T R	
3. Miscellaneous Property in Sec.	S T R	
	S T R	

*James Brown*  
REGISTER OF DEEDS

Register of Deeds Stamp & File Number

4. Lot No. \_\_\_\_\_, Recorded Plat \_\_\_\_\_  
5. Private Claims \_\_\_\_\_

1	A	B	C	D	E	F	G	H	I	J	K	L	M
2	6	5	4	3	2	1							
3													
4	7	8	9	10	11	12							
5													
6	18	17	16	15	14	13							
7													
8	19	20	21	22	23	24							
9													
10	30	29	28	27	26	25							
11													
12	31	32	33	34	35	36							
13													

I, James J. Keller, in a field survey on July 28, 1998, do hereby certify that under requirements of P.A. 74, Michigan P.A. of 1970, the corner points mentioned in lines 1 and 2 above were in conformance with regulations and rules therefore as required in the current manual of survey instructions of the United States Department of the Interior, Bureau of Land Management or by a decree of a Court of Law and/or that the corner points mentioned in lines 3, 4 and 5 above were in conformance with the rules of the Michigan Board of Land Surveyors or by a Decree of a Court of Law; established, re-established, monumented, re-monumented, recovered, found as expressed below:

NOTE: Not more than 2 corners, all in the same town and range, may be recorded on this certificate.

A. Description of original monument and accessories and/or subsequent restoration:

March 1, 1838, Abner E. Van Ness, Deputy Surveyor GLO, "Set qr sec. post"  
8" Hemlock S46°E 22 links (22.66')  
8" Hemlock N30-1/2°W 20 links (13.20')

December 13, 1926, Wm Fargo, CPCo Dwg #F-5618 "Prorated - set tile"  
Twin 6" B. oak S81°E 43-1/2 links (28.71')  
18" Pine St'b S1°W 30 links (19.80')

June 13, 1979, Norman L. Gchs, RLS #22439 (LCRC LI P488) "Fnd tile set by Consumers Power Co. in 1926"  
8"-5" Tw Beech N08°W 20.53'  
8"-12" Tw R. Oak S80°E 29.13'  
10" Maple S53°W 22.72'

November 12, 1990, James J. Keller, RLS #10693 (FB 107-W P89) "Found concrete Filled 4" clay tile with "+" 3" high in remains of E-W-N fences"  
Fnd 40d 18"-9" Beech N04°W 20.61'  
Fnd 40d S sd 18"-12" Oak S74°E 29.25'  
Set 30d SE sd 6" Beech S35°W 23.15'  
Set 30d S sd 2" Wh Pine S82°W 66.00'

B. Description of corner evidence found and/or method applied in restoring or reestablishing corner:

July 27, 1998, James J. Keller, RLS #10693 (FB 138-W P60) "Found 4" Vitrified tile w concrete (Fargo)"  
Fnd 60d W sd Tw 15"-8" Beech North 20.54'  
Fnd 60d S sd Tw 18"-10" Oak S75°E 29.22'  
Fnd 30d SE sd 10" Beech S38°W 23.13'  
Fnd 30d S sd 16" Wh Pine S87°W 66.00'

C. Description of monument for corner and accessories established to perpetuate locating the position of the corner:


Accepted cross in concrete filled 4"x 24" vitrified bell tile as best evidence of the position of the original corner and set Remonumentation Monument as a careful & faithful perpetuation of the position of the original corner.  
Fnd 60d W sd Tw 15"-8" Beech & set 60d & tag above North 20.55'  
Set 60d & tag SE sd 10" Wh. Pine N53°E 30.59'  
Fnd 60d S sd Tw 18"-10" Oak & set 60d & tag above S75°E 29.24'  
Fnd 30d SE sd 10" Beech & set 60d & tag above S38°E 23.12'  
Fnd 30d S sd 16" Wh Pine & set 60d & tag above S88°W 65.95'

APPROVED BY MECOSTA CO. PEER GROUP  
IN ACCORDANCE WITH P.A. 349 of 1990

*James A. Knapp*  
CHAIRMAN  
DATE Aug. 14, 1998

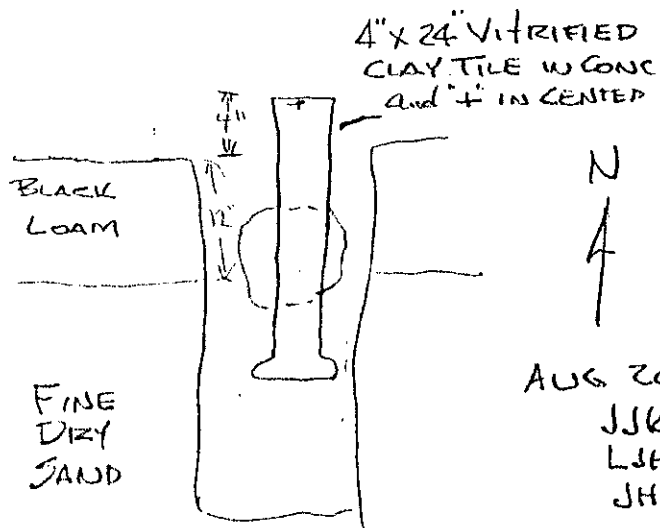
Signed by James J. Keller Date August 20, 1998

Surveyor's Michigan License No. 10693

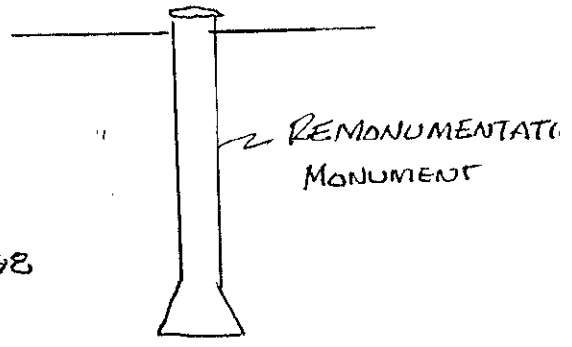


FORM APPROVED BY MICHIGAN STATE BOARD OF LAND SURVEYORS, JAN. 28, 1971  
REVISED MAY 14, 1975  
REVISED JAN., 1983  
ADAPTED FOR WORD PROCESSING MARCH, 1993

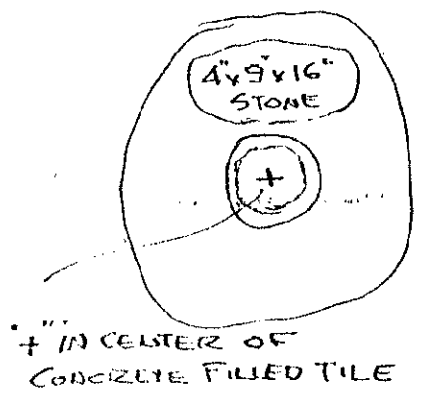
N 1/4 CORNER



AUG 20 1998  
 JJK  
 LSH  
 JHN



AS SET



AS FOUND

SURVEY &  
 REMONUMENTATION

OCT 29 1998

SECTION