

CORNER APPROVED BY PEER GROUP ON NOVEMBER 14, 1997

STATE OF MICHIGAN
COUNTY OF MECOSTA
RECEIVED FOR RECORD

LAND CORNER RECORDATION CERTIFICATE

Filing Requirement of Act 74, Mich. P.A. 1970

'97 DEC 22 A8:43

For corners in

Mecosta
(County)

Located In:

Mecosta Township

Corner Code #

1. Public Land Survey	SEC 32 T14N R10W	D-13
	T R	
	T R	
	T R	
2. Property Controlling in Section	S T R	
	S T R	
3. Miscellaneous Property in Sec.	S T R	
	S T R	

Joan Brown
REGISTER OF DEEDS

Register of Deeds Stamp & File Number

4. Lot No. _____, Recorded Plat _____
5. Private Claims _____

I, James J. Keller in a field survey on August 19 97, do hereby certify that under requirements of P.A. 74, Michigan P.A. of 1970, the corner points mentioned in lines 1 and 2 above were in conformance with regulations and rules therefore as required in the current manual of survey instructions of the United States Department of the Interior, Bureau of Land Management or by a decree of a Court of Law and/or that the corner points mentioned in lines 3, 4 and 5 above were in conformance with the rules of the Michigan Board of Land Surveyors or by a Decree of a Court of Law, established, re-established, monumented, re-monumented, recovered, found as expressed below:

NOTE: Not more than 4 corners, all in the same town and range, may be recorded on this certificate.

A. Description of original monument and accessories and/or subsequent restoration:

June 29, 1837, John Hodgson, Deputy Surveyor G.L.O. "Set Quarter Section Post"
10" Sugar N41°E 09 Links (5.94') 10" Beech N10°W 21 Links (13.86')

March 7, 1939, M.D. Stitt, Consumers Power Company, Field Book 363, Page 61 Notes show Pole #212, 73.5' East of N-S 1/4 Line Sec. 32-14-10 and 7.0' North of Mecosta-Aetna Township Line with Guy on Sec. 5-13-10 Deflection Angle of 14°35' actually on 3 poles.

March 8, 1939, M.D. Stitt, Consumers Power Company, Rogers Dam to Croton Transmission Line, Drawing # MS-1190-L
s. 1/4 Corner shown as on Fence Line North and on Township Line
1/4 Corner is 7' South & 73.5' West of Pole #212

B. Description of corner evidence found and/or method applied in restoring or reestablishing corner:

October 22, 1997, James J. Keller, R.L.S. #10693, Field Book #140, Pages 82-83 Relocated PI of Power Line. Located several old cut off Poles and several old Fence Posts and Relocated PI of Power Line By M.D. Stitt field Book Notes and CPCo. Survey Map #MS-1190-L Dated March 8, 1939. Set 1/2" Rebar 7.0 feet South and 73.5' West of PI.

- Set 30d E side 8" Apple N05°W 89.81'
- Set 30d SE side 6" Red Pine N57°E 61.59'
- Set Pk Nail S side New Pole #112 N86°E 77.92'
- Set 1/2" Rebar on Line with E-13 N89°34'16"E 33.99'
- Set 30d W side 3" Walnut S23°W 23.64'
- Set 30d N side 4" Thornapple S79°W 10.67'
- Set 30d NE side 3" Walnut N44°W 36.07'

APPROVED BY MECOSTA CO. PEER GROUP
IN ACCORDANCE WITH P.A. 345 of 1990

James J. Knapp
CHAIRMAN
DATE NOV. 14, 1997

C. Description of monument for corner and accessories established to perpetuate locating the position of the corner:


Set Remonumentation Monument as Best Evidence of the position of the Original Corner.

- Set 60d and Tag E side 8" Apple N05°W 89.81'
- Set 60d and Tag SE side 6" Red Pine N57°E 61.59'
- Set Pk Nail and Tag S side New Pole #112 N86°E 77.92'
- Set 1/2" Rebar on Line with E-13 N89°34'16"E 33.99'
- Set 60d and Tag W side 3" Walnut S23°W 23.64'
- Set 60d and Tag N side 4" Thornapple S79°W 10.67'
- Set 60d and Tag NE side 3" Walnut N44°W 36.07'

SURVEY &
REMONUMENTATION

FEB 26 1998

SECTION

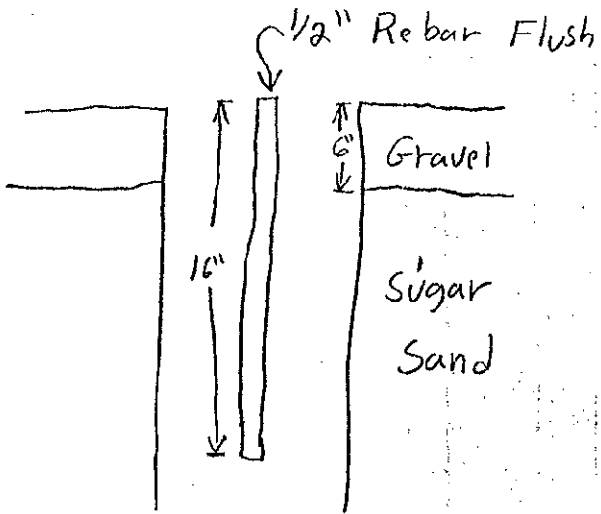


Signed by *James J. Keller*
Surveyor's Michigan License No. 10693

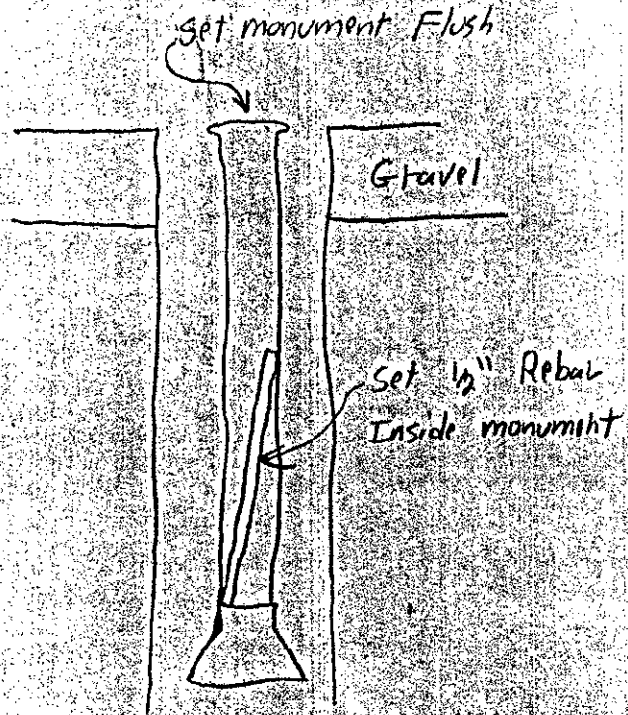
Date November 17, 1997

November 11 - 1997
LJH

as Found



as Set



SURVEY &
REMONUMENTATION

FEB 26 1998

SECTION