

**SURVEY & REMONUMENTATION**

**MECOSTA COUNTY REMONUMENTATION PROGRAM**

CORNER APPROVED BY PEER GROUP ON June 20, 1996

SEP 12 1996

**LAND CORNER RECORDATION CERTIFICATE**

Filing Requirement of Act 74, Mich. P.A. 1970

STATE OF MICHIGAN  
COUNTY OF MECOSTA  
RECEIVED FOR RECORD

For corners **COMMISSION**

Mecosta (County)	Located In:	Corner Code #
1. Public Land Survey	SEC 33 T 14N R 10W	E-11
	T R	
	T R	
	T R	
2. Property Controlling In Section	S T R	
	S T R	
3. Miscellaneous Property in Sec.	S T R	
	S T R	
4. Lot No. _____, Recorded Plat _____		
5. Private Claims _____		

'96 AUG 21 AIO:34

*Joanne Brown*  
REGISTER OF DEEDS

Register of Deeds Stamp & File Number

I, James J. Keller, in a field survey on June 15, 1996, do hereby certify that under requirements of P.A. 74, Michigan P.A. of 1970, the corner points mentioned in lines 1 and 2 above were in conformance with regulations and rules therefore as required in the current manual of survey instructions of the United States Department of the Interior, Bureau of Land Management or by a decree of a Court of Law and/or that the corner points mentioned in lines 3, 4 and 5 above were in conformance with the rules of the Michigan Board of Land Surveyors or by a Decree of a Court of Law; established, re-established, monumented, re-monumented, recovered, found as expressed below:

**NOTE: Not more than 4 corners, all in the same town and range, may be recorded on this certificate.**

**A. Description of original monument and accessories and/or subsequent restoration:**

- March 1, 1838 Abner E. VanNess, GLO "Set Post Corner Sections 28, 29, 32 & 33"  
10" Hemlock S31°W 13 Links  
8" Hemlock N20°W 14 Links
- December 1, 1926 Commonwealth Power Corp. (Survey for: Consumer Co. Bill Fargo, Surveyor) "Accepted Stake and Stone Set Tile" Drawing No. 164F343 Sheet 15  
7" Hemlock N30°E 0.36-1/4 Chains = 23.92'  
10" Cherry N70-1/2°E 1.17 Chains = 77.22'  
Also set Tile "Dwg. No. 164F343 Sheet 15" at 7.875 Chains North on Section Line 27-28  
Also set Tile "Dwg. No. 164F343 Sheet 15" at 31.21 Chains West on Section Line 28-29
- July 6, 1976, Gerald J. Gray #17741, Iron & Rock Pile  
6" Cherry South 38.60'  
6" Cherry West 29.30'  
10" Cherry S45°W 48.05'
- May 22, 1990 James J. Keller #10693 "Found 1/2" Round Rebar in small circle of Stones"  
Set 30d 5" Cherry N83°E 13.98'  
Set Pk Nail 4"x6" end Fence Post S06°W 34.82'  
Found 40d 14" Cherry S54°W 48.13'  
Found 40d 16" Cherry N84°W 29.30'  
Found 20d 6" Ash N21°W 14.26'  
Looked for Tile 7.875 Chains North (519.75 feet) but not found. This location is on edge of River Bank & appears to have been eroded away.

	A	B	C	D	E	F	G	H	I	J	K	L	M
1													
2	6	5	4	3	2	1							
3													
4	7	8	9	10	11	12							
5													
6	18	17	16	15	14	13							
7													
8	19	20	21	22	23	24							
9													
10	30	29	28	27	26	25							
11													
12	31	32	33	34	35	36							
13													

**B. Description of corner evidence found and/or method applied in restoring or reestablishing corner:**


- May 6, 1996 James J. Keller #10693 Found 4" Clay tile 4" below grade  
Found old Hemlock Stump N33°E 23.60'  
Found Cherry clump & Rotted stump (center stump) N75°E 78.10'  
Found 1/2" Round Rebar N15°E 16.23'

APPROVED BY MECOSTA CO. PEER GROUP  
IN ACCORDANCE WITH P.A. 345 of 1990

*James H. Knapp*  
CHAIRMAN  
DATE JUNE 20, 1996

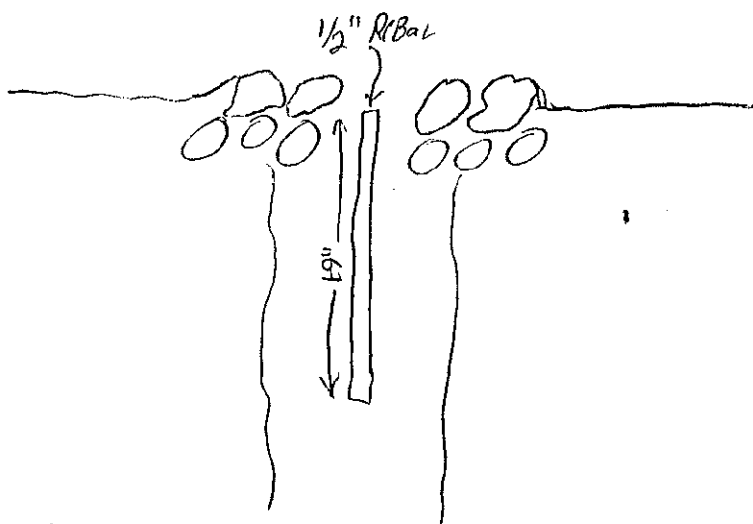
**C. Description of monument for corner and accessories established to perpetuate locating the position of the corner:**

- Set Remonumentation Monument and is accepted as careful perpetuation of the location of the Original Monument.  
Found old Hemlock stump N33°E 23.60'  
Found Cherry clump & Rotted stump (center stump) N75°E 78.10'  
Set 60d and tag East side 6" Ash N01°E 29.38'  
Set 60d and tag West side 4" Cherry S50°E 26.05'  
Set PK nail and tag West side 4"x4" fence post South 18.7'  
Set 60d and tag North side 12" Cherry S70°W 37.41'  
Set 60d and tag South side 10" Cherry N48°W 13.52'  
Found 1/2" Round Rebar N15°E 16.23'

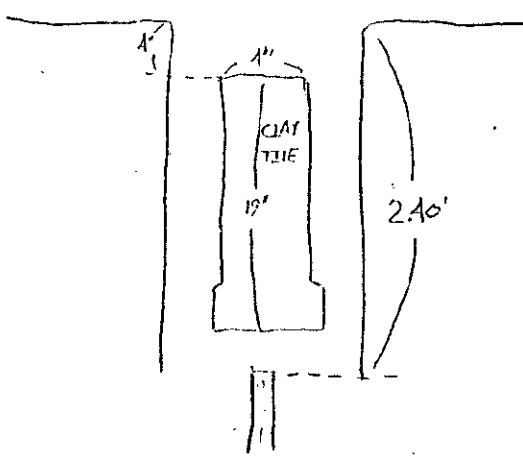


Signed by *James J. Keller* Date July 1, 1996  
Surveyor's Michigan License No. 10693

Date Mon Sit  
by whom?



1/2" Rebar found NOT ACCEPTED



WOOD  
SHAKE  
RAFTERS

FARGO 1926 TILE - FAKE  
As FOUND