

CORNER APPROVED BY PEER GROUP ON August 14, 1998

STATE OF MICHIGAN  
COUNTY OF MECOSTA  
RECEIVED FOR RECORD

OCT 29 1998

LAND CORNER RECORDATION CERTIFICATE

Filing Requirement of Act 74, Mich. P.A. 1970

'98 SEP 24 A11:02

SECTION

For corners in  
Mecosta  
(County)

Located In:  
Mecosta Twp

Corner Code #

1. Public Land Survey	SEC 33	T14N	R10W	E-12
		T	R	
		T	R	
		T	R	
2. Property Controlling in Section	S	T	R	
	S	T	R	
3. Miscellaneous Property in Sec.	S	T	R	
	S	T	R	

*Joan L. Brown*  
REGISTER OF DEEDS

Register of Deeds Stamp & File Number

4. Lot No. \_\_\_\_\_, Recorded Plat \_\_\_\_\_  
5. Private Claims \_\_\_\_\_

	A	B	C	D	E	F	G	H	I	J	K	L	M
1													
2	6	5	4	3	2	1							
3													
4	7	8	9	10	11	12							
5													
6	18	17	16	15	14	13							
7													
8	19	20	21	22	23	24							
9													
10	30	29	28	27	26	25							
11													
12	31	32	33	34	35	36							
13													

I, James J. Keller, in a field survey on July 27 1998, do hereby certify that under requirements of P.A. 74, Michigan P.A. of 1970, the corner points mentioned in lines 1 and 2 above were in conformance with regulations and rules therefore as required in the current manual of survey instructions of the United States Department of the Interior, Bureau of Land Management or by a decree of a Court of Law and/or that the corner points mentioned in lines 3, 4 and 5 above were in conformance with the rules of the Michigan Board of Land Surveyors or by a Decree of a Court of Law; established, re-established, monumented, re-monumented, recovered, found as expressed below:

NOTE: Not more than 2 corners, all in the same town and range, may be recorded on this certificate.

A. Description of original monument and accessories and/or subsequent restoration:

March 1, 1838, Abner E. Van Ness, Deputy Surveyor GLO, "Set qr Sec. Post"  
10" Beech N12°W 10 links (6.60')  
6" Beech S41°E 09 links (5.94')


Circa 1926, McNutt, Mecosta County Road Commission Road Survey "Stone, 1/4 post 32 & 33, T14N R10W"

B. Description of corner evidence found and/or method applied in restoring or reestablishing corner:

August 3, 1998, James J. Keller, RLS #10693 (FB 138-W P57) dug hole with backhoe 4 feet wide, 3 feet deep & 16 feet long and found stone 8" x 12" x 15" with point on top 4" deep, 2.8 feet N of C/L of blacktop, corner Polk Road and Old State Road. Stone fits line of Remains of old stump fence farther North across creek. Found 4" diameter discoloration in light colored sand, believed to be remains of Van Ness Quarter Section Post under stone. No recorded surveys found.

C. Description of monument for corner and accessories established to perpetuate locating the position of the corner:

Accepted stone and discolored stain as a careful and faithful perpetuation of the original corner and set Remonumentation Monument and box in position of stone.  
Find old rusty 60d nail flush in blacktop S80°W 13.67'  
Set 60d & Tag SE sd 8" Red Pine N47°E 44.75'  
Set PK nail & Tag SW sd P. pole S31°E 82.35'  
Set 60d & Tag NW sd 14" W. Pine S31°N 82.80'  
NE corner house #6499 Polk Road S50°W 122.50'  
Set 60d & Tag SE sd 8" W. Pine S65°W 66.75'

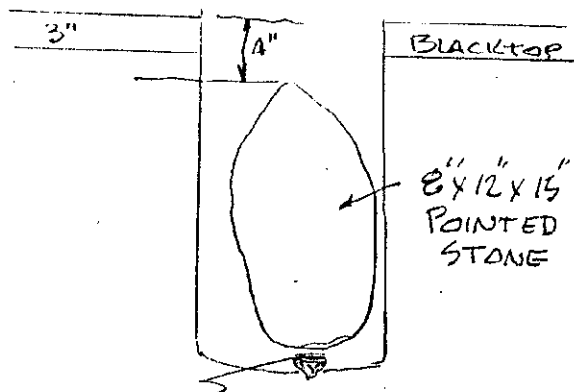


APPROVED BY MECOSTA CO. PEER GROUP  
IN ACCORDANCE WITH P.A. 345 of 1990

*James S. Knapp*  
CHAIRMAN  
DATE Aug. 14, 1998

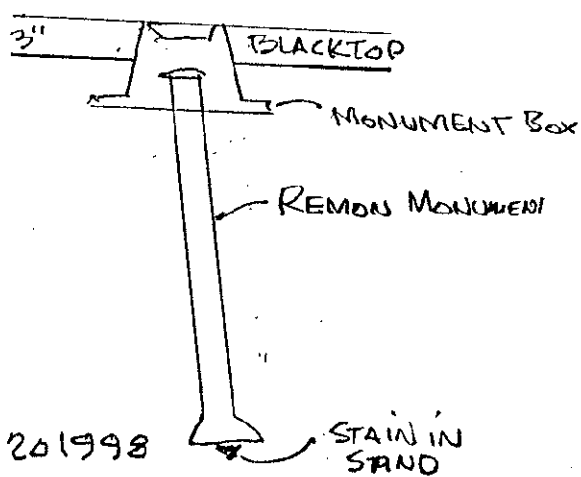
Signed by *James J. Keller*  
Surveyor's Michigan License No. 10693

Date August 20, 1998



4" DIAMETER IRREGULARLY  
SHAPED STAIN IN SAND  
UNDER STONE  
(old stake?)

AS FOUND



AUG. 20 1998

JSK  
LWH  
JHN

AS SET

SURVEY &  
REMONUMENTATION

OCT 29 1998

SECTION