

MECOSTA COUNTY REMONUMENTATION PROGRAM

STATE OF MICHIGAN
COUNTY OF MECOSTA
RECEIVED FOR RECORD

CORNER APPROVED BY PEER GROUP ON OCTOBER 10, 1997

'97 DEC 22 A8:43

LAND CORNER RECORDATION CERTIFICATE

Filing Requirement of Act 74, Mich. P.A. 1970

For corners in

Mecosta

(County)

Located In:

Mecosta Township

Corner Code #

1. Public Land Survey	SEC 33 T14N R10W	E-13
	T R	
	T R	
	T R	
2. Property Controlling in Section	S T R	
	S T R	
3. Miscellaneous Property in Sec.	S T R	
	S T R	

Joanna Brown
REGISTER OF DEEDS

Register of Deeds Stamp & File Number

4. Lot No. _____ Recorded Plat _____
5. Private Claims _____

	A	B	C	D	E	F	G	H	I	J	K	L	M
1													
2	6	5	4	3	2	1							
3													
4	7	8	9	10	11	12							
5													
6	18	17	16	15	14	13							
7													
8	19	20	21	22	23	24							
9													
10	30	29	28	27	26	25							
11													
12	31	32	33	34	35	36							
13													

I, James J. Keller, in a field survey on October 9 1997, do hereby certify that under requirements of P.A. 74, Michigan P.A. of 1970, the corner points mentioned in lines 1 and 2 above were in conformance with regulations and rules therefore as required in the current manual of survey instructions of the United States Department of the Interior, Bureau of Land Management or by a decree of a Court of Law and/or that the corner points mentioned in lines 3, 4 and 5 above were in conformance with the rules of the Michigan Board of Land Surveyors or by a Decree of a Court of Law, established, re-established, monumented, re-monumented, recovered, found as expressed below:

NOTE: Not more than 4 corners, all in the same town and range, may be recorded on this certificate.

A. Description of original monument and accessories and/or subsequent restoration:

June 29, 1837, John Hodgson, Deputy Surveyor G.L.O. "Set Post Corner Sections 32 and 33"
10" Beech N37°E 13 Links (8.58') 10" Beech N85°W 18 Links (11.88')

Circa 1926, Alvin McNutt, Mecosta County Road Commission Road Plans
Stake Corner Sections 32 & 33 S. Bd'ry 28+27.5 North of Stone at 1/4 Cor. Secs. 4 & 5. Stake Corner Sections 4 & 5 N Bd'ry 28+27.5 North of Stone at 1/4 Corner Sec. 4 & 5, T13N, R10W

B. Description of corner evidence found and/or method applied in restoring or reestablishing corner:

October 9, 1997, James J. Keller RLS# 10693 dug hole 3' deep into undisturbed sand "McNutt stake & corner not found" Found 4" diameter stain in sand down to 3.5' below surface and set rebar in center of stain, (which is 0.36' South of a straight line between S. 1/4 corner 34-14-10 (H-13) and S. 1/4 Corner Section 32-14-10 (D-13).

- Set 30d E. side 10" Red Pine N15°W 36.65'
- Set 30d SE. side 10" Red Pine N58°E 68.59'
- Set 30d S. side 12" Red Pine N87°E 86.35'
- Set 30d N. side 24" Cherry West 21.92'
- NE. Corner GTE Telephone Box S25°W 12.85'
- Centerline Gravel Road (220th Avenue) East 14.2'

C. Description of monument for corner and accessories established to perpetuate locating the position of the corner:


Accepted Stain in Sand and Set Remonumentation Monument in Box as best available evidence of the position of the Original Corner.

- Set 60d and Tag E. side 10" Red Pine N15°W 36.65'
- Set 60d and Tag S.E. side 10" Red Pine N58°E 68.59'
- Set 60d and Tag S. side 12" Red Pine N87°E 86.35'
- Set 60d and Tag N. side 24" Cherry West 21.92'
- Centerline Gravel Road (220th Avenue) East 14.2'

SURVEY & REMONUMENTATION

FEB 26 1998

SECTION



Signed by James J. Keller Date October 15, 1997

Surveyor's Michigan License No. 10693

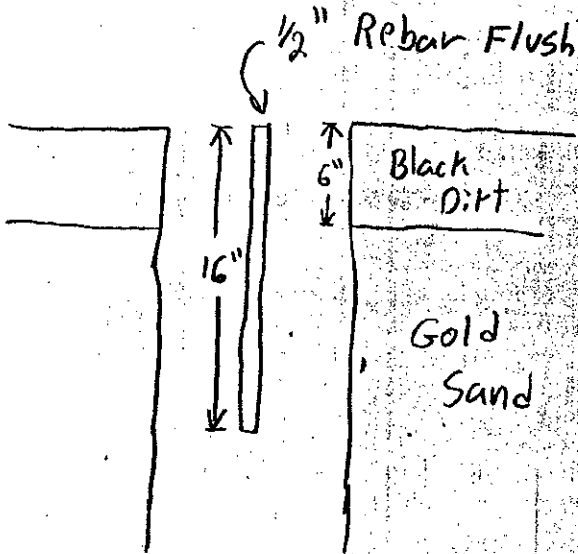
FORM APPROVED BY MICHIGAN STATE BOARD OF LAND SURVEYORS, JAN. 28, 1971
REVISED MAY 14, 1975
REVISED JAN. 1983
ADAPTED FOR WORD PROCESSING MARCH, 1993

APPROVED BY MECOSTA CO. PEER GROUP
IN ACCORDANCE WITH P.A. 369 of 1990


James H. Knapp
CHAIRMAN
DATE OCT. 10, 1997

November 11 - 1997
LJH

as Found



as Set



SURVEY &
REMONUMENTATION

FEB 26 1998

SECTION