

SURVEY & REMONUMENTATION
MECOSTA COUNTY REMONUMENTATION PROGRAM

SEP 12 1996

COMMISSION

CORNER APPROVED BY PEER GROUP ON JUNE 20, 1996

LAND CORNER RECORDATION CERTIFICATE

Filing Requirement of Act 74, Mich. P.A. 1970

STATE OF MICHIGAN
 COUNTY OF MECOSTA
 RECEIVED FOR RECORD

For corners in
Mecosta Located In: _____ Corner Code # _____
 (County)

1. Public Land Survey	Sec 33	T 14N	R 10W	E-11
		T	R	
		T	R	
		T	R	
2. Property Controlling in Section	S	T	R	
	S	T	R	
3. Miscellaneous Property in Sec.	S	T	R	
	S	T	R	

4. Lot No. _____, Recorded Plat _____
 5. Private Claims _____

'96 AUG 21 AIO:34

Joanna Brown
 REGISTERED OF DEEDS

Register of Deeds Stamp & File Number

1	A	B	C	D	E	F	G	H	I	J	K	L	M
2	6	5	4	3	2	1							
3													
4	7	8	9	10	11	12							
5													
6	18	17	16	15	14	13							
7													
8	19	20	21	22	23	24							
9													
10	30	29	28	27	26	25							
11													
12	31	32	33	34	35	36							
13													

I, James J. Keller, in a field survey on May 22 1990, do hereby certify that under requirements of P.A. 74, Michigan P.A. of 1970, the corner points mentioned in lines 1 and 2 above were in conformance with regulations and rules therefore as required in the current manual of survey instructions of the United States Department of the Interior, Bureau of Land Management or by a decree of a Court of Law and/or that the corner points mentioned in lines 3, 4 and 5 above were in conformance with the rules of the Michigan Board of Land Surveyors or by a Decree of a Court of Law, established, re-established, monumented, re-monumented, recovered, found as expressed below:

NOTE: Not more than 4 corners, all in the same town and range, may be recorded on this certificate.

A. Description of original monument and accessories and/or subsequent restoration:

March 1, 1838, Abner E. VanNess GLO "Set 1/4 Section Post"
 10" Hemlock S10°E 5 Links
 12" Hemlock S30°W 12 Links

Dec. 1, 1926, Commonwealth Power Corp. (Survey for: Consumers Power Co. Bill Fargo, Surveyor) "Accepted Stake and Set Tile" Drawing No. 164F343 Sheet 15
 8" Maple N67°W 0.41-1/4 Chains = 27.21'
 5" Apple S20°E 0.38-1/2 Chains = 25.41'

April 4, 1989, Duane F. Wood "3/4 Pipe with Flared End" (LCRC Liber 2, Page 300, Survey recorded Liber 11, Page 741)
 12" Oak Az. 25° 8.80
 20" Oak Az. 305° 18.05
 12" Pine Az. 170° 29.25
 CL Road Az. 180° 16'±

May 22, 1990 James J. Keller #10693 "Found 1" Mushroomed IP Flush"
 Found 8d S.W. Sd. 18" Oak N52°W 18.05'
 Found 8d S.E. Sd. 14" Oak N25°E 8.80'
 Set 30d South Sd. 5" Oak N75°E 23.70'
 Found 16d West Sd. 12" White Pine S09°E 29.25'

B. Description of corner evidence found and/or method applied in restoring or reestablishing corner:

May 10, 1996 James J. Keller #10693 "Found 4" clay tile 4" below grade".
 Set 60d with tag SW. side 18" Oak N32°W 22.67'
 Set 60d with tag SE. side 14" Oak N20°E 16.53'
 Set 60d with tag South side 6" Oak N62°E 27.80'
 Set 60d with tag West side 14" White Pine S09°W 29.25'
 Set 60d with tag West side 16" Apple S15°E 25.90'
 Found 1" IP Mushroomed flush with surface N09°E 8.09'


APPROVED BY MECOSTA CO. PEER GROUP
 IN ACCORDANCE WITH P.A. 343 of 1990

James S. Knapp
 CHAIRMAN
 DATE JUNE 20, 1996

C. Description of monument for corner and accessories established to perpetuate locating the position of the corner:

Set Remonumentation Monument and is accepted as careful perpetuation of the location of the original monument.

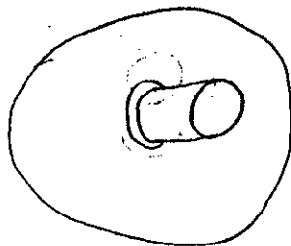
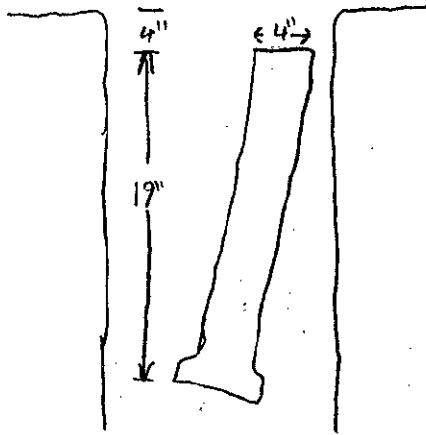
Set 60d with tag SW. side 18" Oak N32°W 22.67'
 Set 60d with tag SE. side 14" Oak N20°E 16.53'
 Set 60d with tag South side 6" Oak N62°E 27.80'
 Set 60d with tag West side 14" White Pine S09°W 29.25'
 Set 60d with tag West side 16" Apple S15°E 25.90'
 Found 1" IP Mushroomed flush with surface N09°E 8.09'



Signed by James J. Keller Date JUNE 20, 1996
 Surveyor's Michigan License No. 10693

FORM APPROVED BY MICHIGAN STATE BOARD OF LAND SURVEYORS, JAN 22, 1974
 REVISED MAY 14, 1975
 REVISED JAN, 1983
 ADAPTED FOR WORD PROCESSING MARCH, 1993

Mon. Set May 10 1996



AS- FOUND

