

**SURVEY & REMONUMENTATION**

**MECOSTA COUNTY REMONUMENTATION PROGRAM**

SEP 12 1996

CORNER APPROVED BY PEER GROUP ON JUNE 20, 1996

COMMISSION

LAND CORNER RECORDATION CERTIFICATE

Filing Requirement of Act 74, Mich. P.A. 1970

STATE OF MICHIGAN  
COUNTY OF MECOSTA  
RECEIVED FOR RECORD

For corners in

Mecosta  
(County)

Located In:

Corner Code #

'96 AUG 21 AIO:34

1. Public Land Survey	SEC 10	T 14N	R 10W	G-4
		T	R	
		T	R	
		T	R	
2. Property Controlling in Section	S	T	R	
	S	T	R	
3. Miscellaneous Property in Sec.	S	T	R	
	S	T	R	

*Joann Brown*  
REGISTER OF DEEDS

Register of Deeds Stamp & File Number

4. Lot No. \_\_\_\_\_, Recorded Plat \_\_\_\_\_  
5. Private Claims \_\_\_\_\_

	A	B	C	D	E	F	G	H	I	J	K	L	M
1													
2	6	5	4	3	2	1							
3													
4	7	8	9	10	11	12							
5													
6	18	17	16	15	14	13							
7													
8	19	20	21	22	23	24							
9													
10	30	29	28	27	26	25							
11													
12	31	32	33	34	35	36							
13													

I, James J. Keller, in a field survey on May 22 1996, do hereby certify that under requirements of P.A. 74, Michigan P.A. of 1970, the corner points mentioned in lines 1 and 2 above were in conformance with regulations and rules therefore as required in the current manual of survey instructions of the United States Department of the Interior, Bureau of Land Management or by a decree of a Court of Law and/or that the corner points mentioned in lines 3, 4 and 5 above were in conformance with the rules of the Michigan Board of Land Surveyors or by a Decree of a Court of Law; established, re-established, monumented, re-monumented, recovered, found as expressed below:

**NOTE: Not more than 4 corners, all in the same town and range, may be recorded on this certificate.**

A. Description of original monument and accessories and/or subsequent restoration:

- July 12, 1837 John Hodgson, Deputy Surveyor GLO. completed Township Boundary
- February 26, 1838 Abner E. Van Ness, Deputy Surveyor GLO. "Set Quarter Section Post"  
10" Beech N33°W 6 links = 3.96'  
6" Beech S71°E 17 links = 11.22'
- Aug. 18, 1975 Douglas W. Hooth #7966 MSHD (L1 P199) Found 1 1/4" Iron Pin with 8" Rock on top, Flush with road in center East-West road & West edge road North.  
25" Maple South 52.11'  
10" Twin Ironwood S45°W 44.41'  
8" Maple S70°W 69.90'  
Corner Fence Post N48°E 47.11'

B. Description of corner evidence found and/or method applied in restoring or reestablishing corner:

- May 22, 1996 James J. Keller RLS. #10693 Found 1 1/4" Iron Rod 6" Deep.  
Set 60d NE. side transformer/distribution pole N56°W 128.95'  
Found 30d W side 30" Maple N22°E 115.32'  
Set 60d NW. side 14" Maple N68°E 63.21'  
Found MSHD tag in 3ft section 10" Ironwood on ground and stump, Center of stump S47°W 44.5'  
Dip in scar 13" Maple set 60d above S72°W 69.90'  
Found fence post on ground with MSHD tag N45°E 45.3'

C. Description of monument for corner and accessories established to perpetuate locating the position of the corner:

Set Remonumentation Monument and is accepted as careful and faithful perpetuation of the position of the Original Corner.


- Set 60d & Tag NE Side transformer/distribution Pole N60°W - 128.78'
- Set 60d & Tag W Side 30" Maple N22°E - 115.19'
- Set 60d & Tag NW Side 14" Maple N60°E - 63.06'
- Set 60d & Tag in scar NW Side 13" Maple S76°W - 69.70'
- Found MSHD Tag in 3' section 10" Ironwood on ground and stump, center of stump S48°W - 44.33'
- Found MSHD Tag in Fence Post on ground N46°E - 45.25'

Signed by James J. Keller  
Surveyor's Michigan License No. 10693

Date June 21, 1996

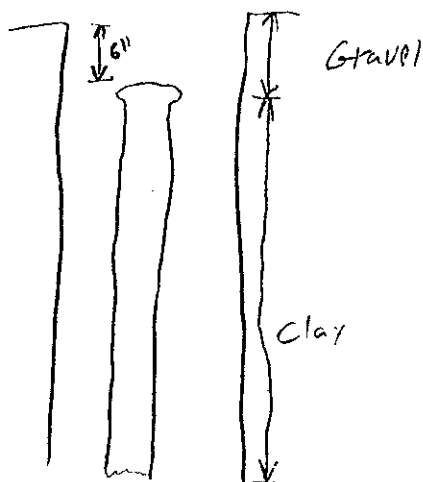
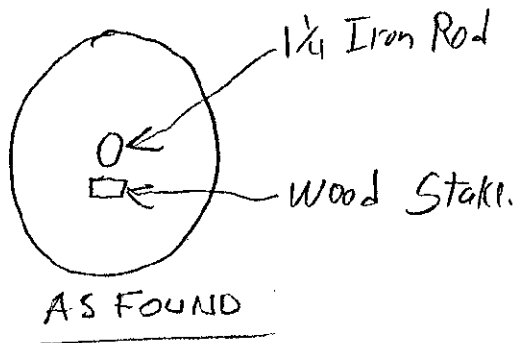
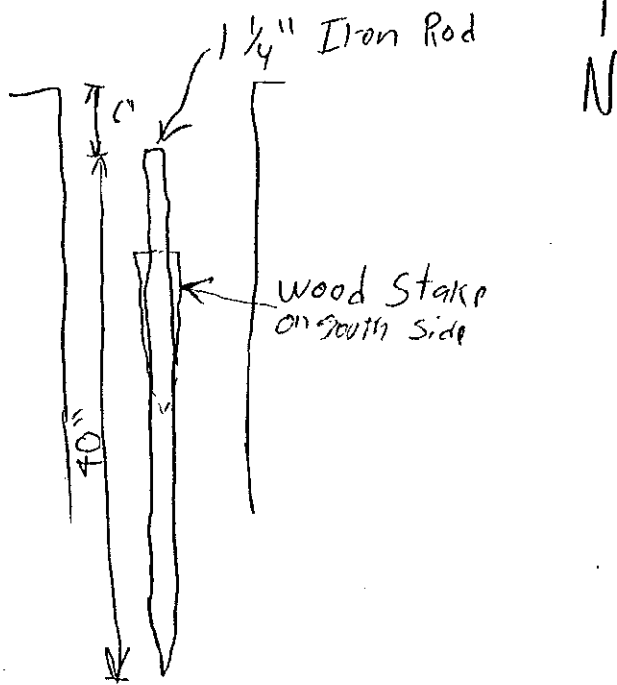
APPROVED BY MECOSTA CO. PEER GROUP  
IN ACCORDANCE WITH P.A. 345 of 1990

*James J. Knapp*  
CHAIRMAN  
DATE JUNE 20, 1996



July 2 1996

LJH



AS SET