

MECOSTA COUNTY REMONUMENTATION PROGRAM

JUL 16 1997

CORNER APPROVED BY PEER GROUP ON June 20, 1996

LAND CORNER RECORDATION CERTIFICATE

Filing Requirement of Act 74, Mich. P.A. 1970

JUL -2 A11:35
1997

For corners in
Mecosta (County) Located in: Mecosta Twp. Corner Code

1. Public Land Survey	SEC 10 T 14N R 10W	I-3
	T R	
	T R	
	T R	
2. Property Controlling in Section	S T R	
	S T R	
3. Miscellaneous Property in Sec.	S T R	
	S T R	

4. Lot No. _____, Recorded Plat _____
5. Private Claims _____

Joanni Brown
Register of Deeds
Mecosta County

Register of Deeds Stamp & File Number

I, James J. Keller, in a field survey on April 10, 1996, do hereby certify that under requirements of P.A. 74, Michigan P.A. of 1970, the corner points mentioned in lines 1 and 2 above were in conformance with regulations and rules therefore as required in the current manual of survey instructions of the United States Department of the Interior, Bureau of Land Management or by a decree of a Court of Law and/or that the corner points mentioned in lines 3, 4 and 5 above were in conformance with the rules of the Michigan Board of Land Surveyors or by a Decree of a Court of Law; established, re-established, monumented, re-monumented, recovered, found as expressed below:

A	B	C	D	E	F	G	H	I	J	K	L	M
1												
2	6	5	4	3	2	1						
3												
4	7	8	9	10	11	12						
5												
6	18	17	16	15	14	13						
7												
8	19	20	21	22	23	24						
9												
10	30	29	28	27	26	25						
11												
12	31	32	33	34	35	36						
13												

NOTE: Not more than 4 corners, all in the same town and range, may be recorded on this certificate.

A. Description of original monument and accessories and/or subsequent restoration:

January 12, 1837 John Hodgson, Deputy Surveyor GLO. Completed Township Boundary

July 20, 1838 Abner E. Van Ness, Deputy Surveyor GLO. "Set Post Cor. Sect. 2,3,10 & 11"
12" Maple S18°W 16 links = 10.56' 20" Hemlock S70°E 12 links = 7.92'

August 8, 1975 Douglas W. Hooth #7966 (LCRC L1 P207) Found Mon. Box with axle & gear C/L E-W road & 4' East of US-131 C/L.
12" Maple S32°E 51.80' 12" Juneberry N72°E 72.55'
USGS Monument #908TT S43°E 43.89' Power Pole N47°W 79.51'

November 11, 1979 Jack E. Pierson, RLS #19305 (Survey L11 P32 & 33) "Found axle in Mon. Box"
12" Maple S32°E 51.80' 12" Juneberry N72°E 72.55'
Power Pole N47°W 79.51'

March 17, 1987 Duane F. Wood, RLS #24625 (LCRC L2 P171) Found Steel bar in Mon Box.
P.Pole N45°W 78.8' Light Pole S65°W 94.7'
P.Pole S50°E 51.8' C/L Hwy West 5.1'

August 9, 1991 James J. Keller, RLS #10693 (Survey #5169-A) Found 5/8" Iron in Mon. Box over sleigh shoe 23" deep
Pipe line sign N55°E 53.50' Telephone Box S76°W 78.25'
Set PK. nail Power Pole S62°E 52.12' Found MSHD tag Power Pole N36°W 79.17'

December 6, 1996 James J. Keller, RLS #10693 (Survey L12, Pg 161) - No witnesses given.

B. Description of corner evidence found and/or method applied in restoring or reestablishing corner:


August 9, 1991 James J. Keller, RLS #10693 (Survey #5169-A) Found 5/8" Iron in Mon. Box
Pipe line sign N55°E 53.50'
Set PK. nail Power Pole S62°E 52.12'
Telephone Box S76°W 78.25'
Found MSHD tag Power Pole N36°W 79.17'

C. Description of monument for corner and accessories established to perpetuate locating the position of the corner:

Accept sleigh shoe & set Remonumentation monument over it as a careful and faithful perpetuation of the position of the original corner.

Set PK nail & tag SW side power pole S56°E 51.92'
Found MSHD tag & set 60d & tag over it SW side power pole N36°W 79.30'
Set 60d & tag S side quad Maple N80°E 105.86'
Set PK nail & tag W side power pole S28°W 138.45'

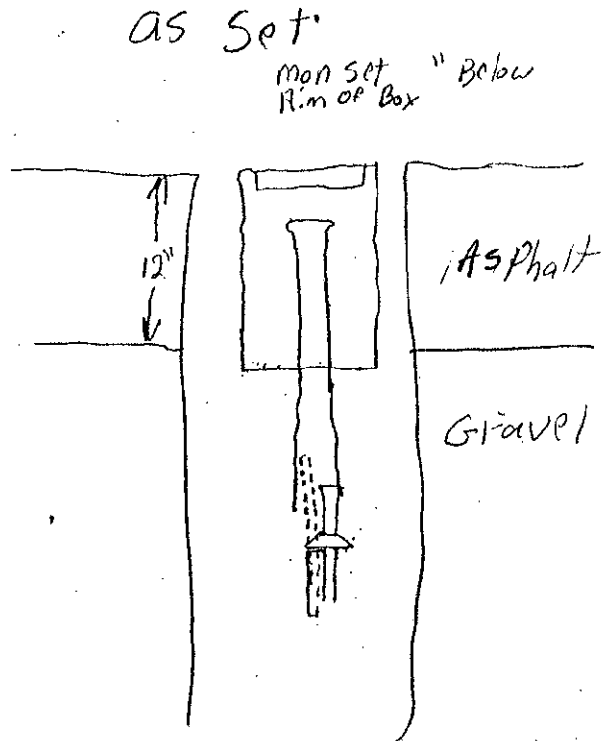
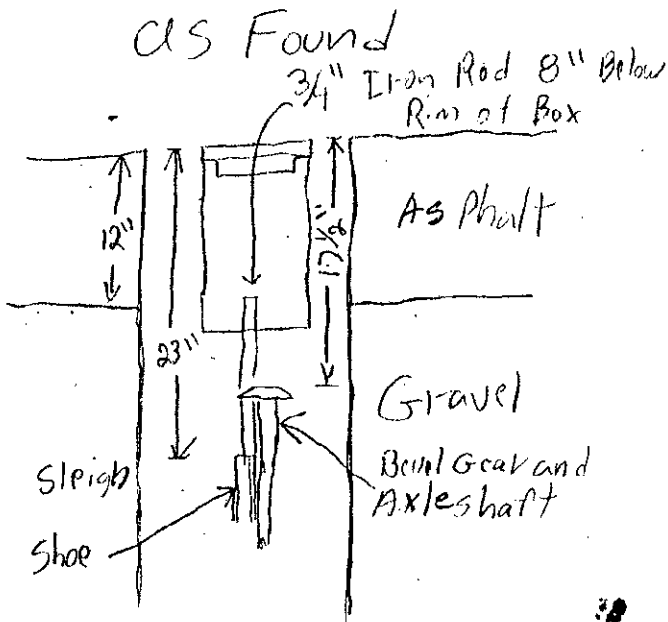
APPROVED BY MECOSTA CO. PEER GROUP
IN ACCORDANCE WITH P.A. 345 of 1990
James M. Krapp
CHAIRMAN
DATE JUNE 20, 1996



Signed by James J. Keller Date June 9, 1997
Surveyor's Michigan License No. 10693

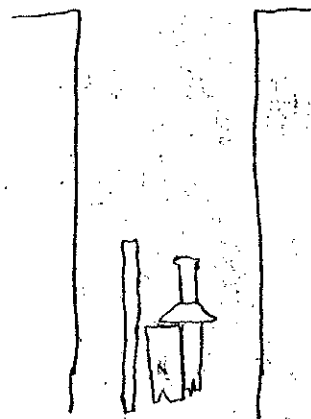
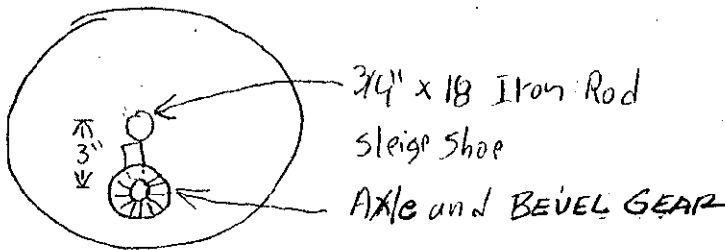
JJK LJH

JUNE 9, 1997



↑
N

View to the East



SURVEY & REMONUMENTATION

JUL 10 1997

COMMISSION