

SURVEY & MECOSTA COUNTY REMONUMENTATION PROGRAM
REMONUMENTATION

CORNER APPROVED BY PEER GROUP ON December 12, 1997

JUL 06 1998

LAND CORNER RECORDATION CERTIFICATE

Filing Requirement of Act 74, Mich. P.A. 1970

STATE OF MICHIGAN
 COUNTY OF MECOSTA
 RECEIVED FOR RECORD

SECTION

For corners in

<u>Mecosta</u> (County)	Located In:	Corner Code #
	Mecosta Township	
1. Public Land Survey	SEC 14 T14N R10W	I-6
	T _____ R _____	_____
	T _____ R _____	_____
	T _____ R _____	_____
2. Property Controlling in Section	S _____ T _____ R _____	_____
	S _____ T _____ R _____	_____
3. Miscellaneous Property in Sec.	S _____ T _____ R _____	_____
	S _____ T _____ R _____	_____

'98 APR 10 AIO :35

James Brown
 REGISTER OF DEEDS

Register of Deeds Stamp & File Number

4. Lot No. _____, Recorded Plat _____
 5. Private Claims _____

	A	B	C	D	E	F	G	H	I	J	K	L	M
1													
2	6	5	4	3	2	1							
3													
4	7	8	9	10	11	12							
5													
6	18	17	16	15	14	13							
7													
8	19	20	21	22	23	24							
9													
10	30	29	28	27	26	25							
11													
12	31	32	33	34	35	36							
13													

I, James J. Keller, in a field survey on November 28 19 97, do hereby certify that under requirements of P.A. 74, Michigan P.A. of 1970, the corner points mentioned in lines 1 and 2 above were in conformance with regulations and rules therefore as required in the current manual of survey instructions of the United States Department of the Interior, Bureau of Land Management or by a decree of a Court of Law and/or that the corner points mentioned in lines 3, 4 and 5 above were in conformance with the rules of the Michigan Board of Land Surveyors or by a Decree of a Court of Law; established, re-established, monumented, re-monumented, recovered, found as expressed below:

NOTE: Not more than 2 corners, all in the same town and range, may be recorded on this certificate.


A. Description of original monument and accessories and/or subsequent restoration:

- November 30, 1837, Abner E. VanNess, Deputy Surveyor G.L.O. "Set Qr. Sec. Post"
 18" Beech N66°E 18 Links (11.88') 6" Hemlock N82°W 22 Links (14.52')
- July 10, 1897, Lyman W. June, County Surveyor (Field Book 2, Pages 66-67) "Stone & Hoop Iron = Original, shown by Jas. H. Rogers"
- July 1956, Wilborn W. Wright, County Surveyor (Record Book 1, Page 218) "Perp. Orig. Cor. Iron Stake. Stone Hoop L.W. June Field Book 2, Page 66 (Not There) (Recorded Page 52) 1/4 Post Re. Perp. by June 1897, Reset by D.H. Vincent 1930, from June Witnesses"
- May 1, 1972, Patrick A. Salisbury R.L.S. #13594 (Survey Liber 10, Page 44), "E. 1/4 Corner Sec. 15" "Fnd T-Iron w ident. Cap"
 Ident Cap 12" Pine N60°W 18.51' Ident Cap 14" Basswood N70°W 50.35' Ident Cap P. Pole N30°E 28.74'
- November 9, 1973, Gerald J. Gray R.L.S. #17741 (Survey Liber 10, Page 227)
 12" Pine N60°W 18.51' 14" Basswood N71°W 50.25' P. Pole N30°E 28.74'
- October 27, 1975, Douglas W. Hooth R.L.S. #7966 (L.C.R.C. Liber 1, Page 210) "Found T-Iron with Tag, Blass Survey Co. Flush"
 12" Red Pine N50°W 18.83' P. Pole N39°E 29.12'
 14" Ash N72°W 50.87' 10" Red Pine N22°E 11.37'
- February 27, 1978, Duane F. Wood R.L.S. #24625 (Survey Liber 10, Page 501)
 14" Basswood N70°W 50.35' 12" Pine N60°W 18.51' P. Pole N30°E 28.74'
- August 14, 1979, Gerald J. Gray R.L.S. #17741 (L.C.R.C. Liber 1, Page 512) "Found T-Iron"
 14" Basswood N70°W 50.35' 12" Pine N60°W 18.51' P. Pole N30°E 28.74'
- April 16, 1981, Duane F. Wood R.L.S. #24625 (Survey Liber 10, Page 942) No Witnesses Given
- May 1981, Consumers Power Co. Witness Sheet from Field Book #632 D.A.A. "Found T-Iron Set by Blass"
 10" Red Pine N18°E 11.38' 12" Red Pine N65°W 18.83' P. Pole N27°E 28.78' 18" Ash N85°W 50.87'
- July 10, 1981, Duane A. Ankrom CPCo. R.L.S. #21265 (Survey Liber 10, Page 955/956) "Found T-Iron Set by Blass"
 10" Red Pine N18°E 11.38' 12" Red Pine N65°W 18.83' P. Pole N27°E 28.78' 18" Ash N85°W 50.87'
- May 3, 1985, Clinton E. Cole R.L.S. #17615 (Survey Liber 11, Page 173/174) "W. 1/4 Cor. Sec. 14"
 12" Pine S60°W 18.51' 14" Basswood N70°W 50.35' P. Pole N30°E 28.74'
- October 9, 1987, William Tingley R.L.S. #30104, (Survey Liber 11, Page 267) No Witnesses Given

APPROVED BY MECOSTA CO. PEER GROUP
 IN ACCORDANCE WITH P.A. 345 of 1990

CONTINUED ON REVERSE SIDE

James J. Knapp
 CHAIRMAN
 DATE DEC. 12, 1997



Signed by *James J. Keller* Date December 17, 1997

Surveyor's Michigan License No. 10693

FORM APPROVED BY MICHIGAN STATE BOARD OF LAND SURVEYORS, JAN. 28, 1971
 REVISED MAY 14, 1975
 REVISED JAN., 1983
 ADAPTED FOR WORD PROCESSING MARCH, 1983

JUL 06 1998

CONTINUED FROM THE REVERSE SIDE

SECTION

- September 18, 1988 William G. Tingley R.L.S. #30104 (L.C.R.C. Liber 2, Page 365) "Found Capped Iron"
10" Pine N60°W 18.51' Basswood N70°W 50.35' Power Pole N30°E 28.74'
- June 28, 1989, James J. Keller R.L.S. #10693 (Survey Liber 11, Page 357/358) "Found Brass Cap #5489"
Found Brass Tag P. Pole N39°E 28.80' Found MSHD Tag P. Pole N39°E 29.12'
Found Nail 18" Ash N70°W 50.87' NE Cor. Fnd House S28°W 109.81'
Found MSHD Tag 18" Red Pine N50°W 18.83'
- March 4, 1991, James J. Keller R.L.S. #10693 (Survey Liber 11, Page 484/485) "Found T-Iron & Cap Brass Surveys"
Found Brass Tag P. Pole N40°E 28.80' Found MSHD Tag 18" Red Pine N50°W 18.90'
Found Nail 18" Ash N70°W 50.87' NE Cor. Fnd House S28°W 109.81'
- May 19, 1993, Rodney D. Claypool R.L.S. #29241 (L.C.R.C. Liber 2, Page 395) "Found T-Bar"
Nail and Disc P.P. N05°E 29.12' Nail and Disc 15" Pine N0°W 11.29'
Nail and Disc 18" Pine N80°W 18.83' Centerline Telephone Box South 56.0'
- July 6, 1993, William G. Tingley R.L.S. #30104 (Survey Liber 11, Page 677/678) No Witnesses Given
- January 11, 1994, Duane F. Wood R.L.S. #24625 (Survey Liber 11, Page 749) "Found T-Iron"
14" Basswood N70°W 50.53' 12" Pine N60°W 18.51' P. Pole N30°E 28.74'


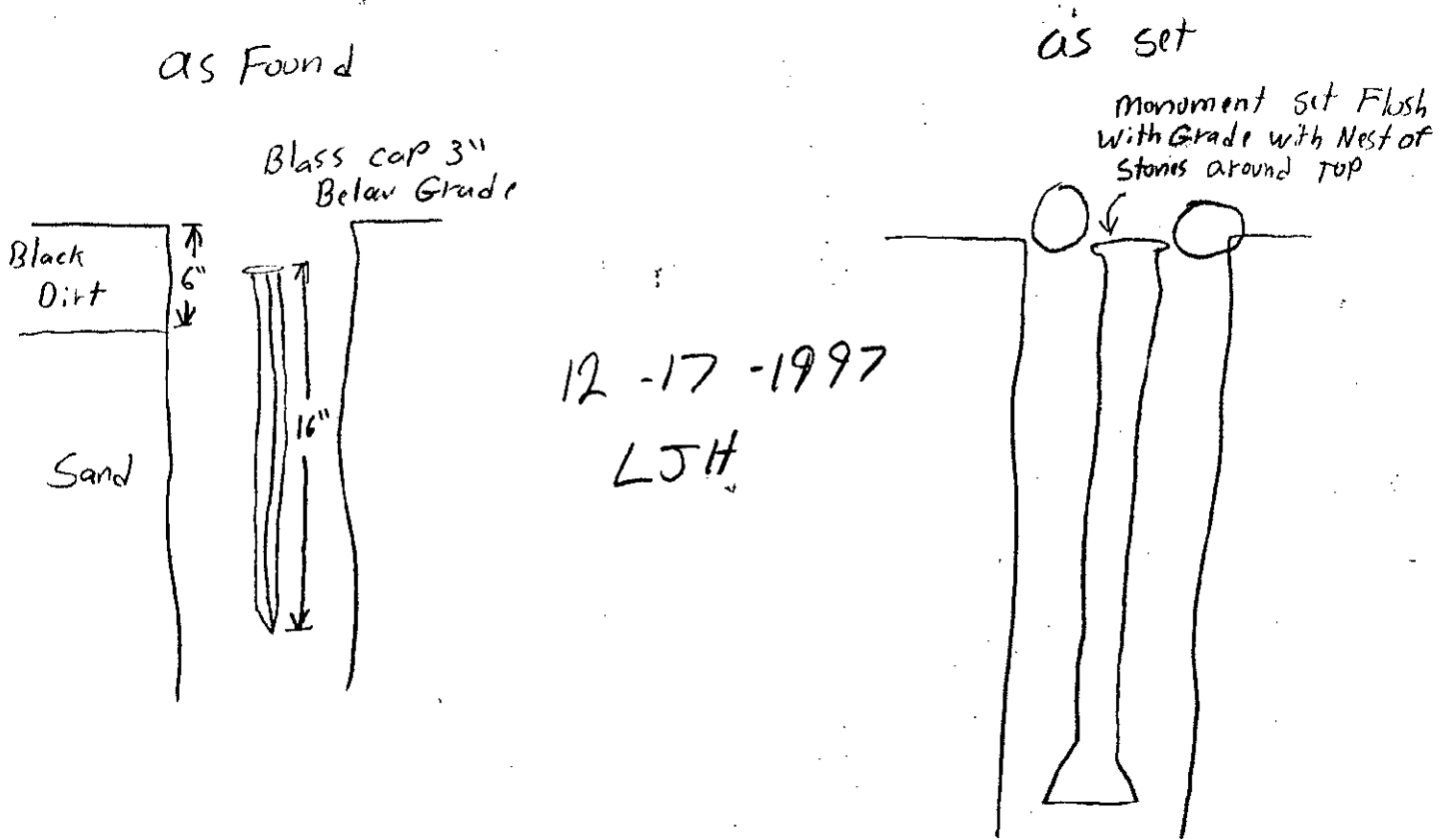
B. Description of corner evidence found and/or method applied in restoring or reestablishing corner.

- November 28, 1997, James J. Keller R.L.S. #10693 (Field Book 138W, Page 49) "Found T-Iron with Cap #5489"
Found 30d and Tag #30087 NE side 16" Red Pine N48°W 18.84'
~~Found 30d and Tag #30087 W side 14" Red Pine N25°E 11.25'~~
Found Brass Tag SW side P. Pole N40°E 28.70'
Found MSHD Tag NW side P. Pole N40°E 29.07'
NE Corner foundation House #20015 S31°W 109.67'

C. Description of monument for corner and accessories established to perpetuate locating the position of the corner.

Accepted Brass T-iron & Set Remonumentation Monument as a careful and faithful pepetuation of the location of the original corner.

- Found 30d and Tag #30087 and Set 60d and Tag above NE side 16" Red Pine N48°W 18.84'
- Found 30d and Tag #30087 and Set 60d and Tag above W side 14" Red Pine N25°E 11.25'
- Found Brass Tag and set PK and Tag above SW side P. Pole N40°E 28.70'
- Found MSHD Tag and set PK and Tag above NW side P. Pole N40°E 29.07'
- NE Corner foundation House #20015 S31°W 109.67'



Signed by James J. Keller
Surveyor's Michigan License No. 10693

Date December 17, 1997