

OCT 28 1999

MECOSTA COUNTY REMONUMENTATION PROGRAM

CORNER APPROVED BY PEER GROUP ON August 13, 1999

SECTION

LAND CORNER RECORDATION CERTIFICATE

Filing Requirement of Act 74, Mich. P.A. 1970

STATE OF MICHIGAN COUNTY OF MECOSTA RECEIVED FOR RECORD

For corners in

Mecosta (County)

Located In:

Mecosta Twp.

Corner Code #

'99 OCT -8 P3:04

1. Public Land Survey	SEC 22	T 14N	R 10W	I-8
		T	R	
		T	R	
		T	R	
2. Property Controlling in Section	S	T	R	
	S	T	R	
3. Miscellaneous Property in Sec.	S	T	R	
	S	T	R	

Joann Brown REGISTER OF DEEDS

Register of Deeds Stamp & File Number

4. Lot No. Recorded Plat
5. Private Claims

I, James J. Keller, in a field survey on August 10, 1999, do hereby certify that under requirements of P.A. 74, Michigan P.A. of 1970, the corner points mentioned in lines 1 and 2 above were in conformance with regulations and rules therefore as required in the current manual of survey instructions of the United States Department of the Interior, Bureau of Land Management or by a decree of a Court of Law and/or that the corner points mentioned in lines 3, 4 and 5 above were in conformance with the rules of the Michigan Board of Land Surveyors or by a Decree of a Court of Law, established, re-established, monumented, re-monumented, recovered, found as expressed below.

NOTE: Not more than 2 corners, all in the same town and range, may be recorded on this certificate.

A. Description of original monument and accessories and/or subsequent restoration:

November 29, 1837, Abner E. Van Ness, Deputy Surveyor GLO "Set Qr Sec Post" 36" Pine South 8 Links (5.28') 12" Beech N26°E 26 Links (17.16')

October 27, 1975, Douglas W. Hooth, RLS #7966, MSHD Surveyor (LCRC L1 P212) "Found 1" X 2" Iron Flush in Center of Small Stone Pile, 3' East of Fe. Cor. Fe. Lines N-S-E-W" 14" Maple S60°W 5.59' 21" Maple S15°W 20.23' 5" Maple N75°E 19.44'

July 31, 1990, William Tingley, RLS #30104 (Unrecorded Survey) No Witnesses Given.

APPROVED BY MECOSTA CO. PEER GROUP IN ACCORDANCE WITH P.A. 345 of 1990

James J. Knapp CHAIRMAN DATE Aug. 13, 1999


B. Description of corner evidence found and/or method applied in restoring or reestablishing corner:

August 10, 1999, James J. Keller, RLS #10693 (FB138-W P89) "Found old Stove Leg in Nest of Stones above 3/4" pipe" Found 60d E sd Tw 14"-14" Maple N17°W 11.80' Found 60d N sd 15" Maple S60°W 5.50' Found 60d W sd 30" Maple with 5 old Barbs S10°W 20.20' Set 60d S sd 7" Maple N75°E 19.75' (19.44' Face) New Barb Fence South 0.20' New Barb Fence West 2.50'

C. Description of monument for corner and accessories established to perpetuate locating the position of the corner:

Accepted 3/4" IP found below Old Stove leg as a careful and faithful perpetuation of the original corner and set Remonumentation Monument over the top of the 3/4" IP

Found 60d and set tag E sd Tw 14"-14" Maple N17°W 11.80' Found 60d and set tag N sd 15" Maple S60°W 5.50' Found 60d and set tag W sd 30" Maple with 5 old Barbs S10°W 20.20' Found 60d and set tag S sd 7" Maple N75°E 19.75' (19.44' Face) New Barb Fence South 0.20' New Barb Fence West 2.50'



Signed by James J. Keller Surveyor's Michigan License No. 10693

Date September 29, 1999

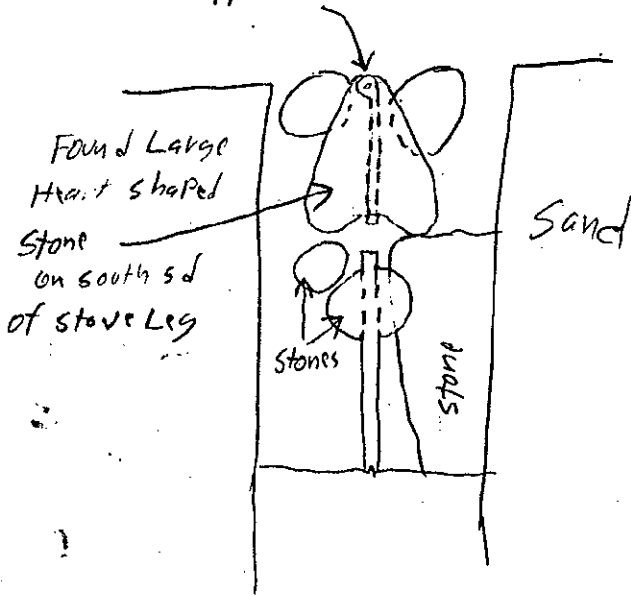
OCT 28 1999

SECTION

Sept - 27 - 1999

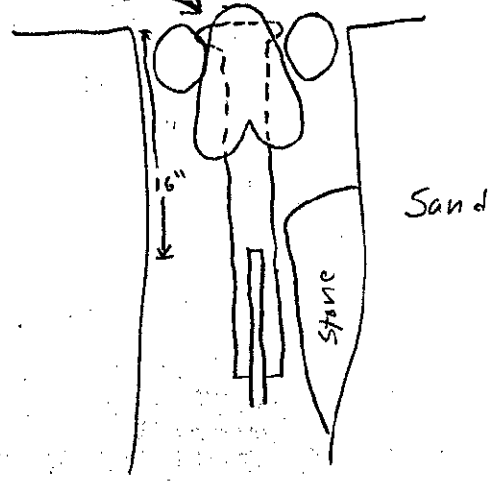
LJH - CH

Found stove Leg above
3/4" IP in Nest of stones



as Found

Set Reman mon over 3/4" IP
and Placed Nest of stone around mon
Placed Heart shaped stone on S. Side of mon



as set