

OCT 8 1999

MECOSTA COUNTY REMONUMENTATION PROGRAM

CORNER APPROVED BY PEER GROUP ON August 13, 1999

SECTION

LAND CORNER RECORDATION CERTIFICATE

Filing Requirement of Act 74, Mich. P.A. 1970

STATE OF MICHIGAN COUNTY OF MECOSTA RECEIVED FOR RECORD

For corners in

Mecosta (County)

Located In:

Mecosta Twp.

Corner Code #

'99 OCT -8 P3:04

1. Public Land Survey	SEC 27	T 14N	R 10W	I-9
		T	R	
		T	R	
		T	R	
2. Property Controlling in Section	S	T	R	
	S	T	R	
3. Miscellaneous Property in Sec.	S	T	R	
	S	T	R	

James Brown REGISTER OF DEEDS

Register of Deeds Stamp & File Number

4. Lot No. Recorded Plat 5. Private Claims

I, James J. Keller, in a field survey on August 10, 1999 do hereby certify that under requirements of P.A. 74, Michigan P.A. of 1970, the corner points mentioned in lines 1 and 2 above were in conformance with regulations and rules therefore as required in the current manual of survey instructions of the United States Department of the Interior, Bureau of Land Management or by a decree of a Court of Law and/or that the corner points mentioned in lines 3, 4 and 5 above were in conformance with the rules of the Michigan Board of Land Surveyors or by a Decree of a Court of Law; established, re-established, monumented, re-monumented, recovered, found as expressed below:

NOTE: Not more than 2 corners, all in the same town and range, may be recorded on this certificate.

A. Description of original monument and accessories and/or subsequent restoration:

- November 29, 1837, Abner E. Van Ness, Deputy Surveyor GLO "Set Post Cor to Sect. 22, 23, 26 & 27" 6" Ironwood N14°E 10 Links (6.60') 10" Ash S15°W 11 Links (7.26')
- December 12, 1975, Douglas W. Booth, RLS #7966, MSHD Surveyor (LCRC L1 P250) "Found Nest of Stones 6ft Below Centerline of Rd. Raised with 3/4" X 3ft Long Pipe" 24" Tw. Basswood S20°W 91.25' 12" W. Pine S60°E 119.75' Rd. Sign Post S80°W 60.18'
- June 7, 1979, Douglas W. Booth, RLS #7966, MSHD Surveyor (LCRC L1 P494) "Found 1" Iron Bar 4" Below Gravel Surface in Centerline of Road" Road Sign Post (Bent over) S80°W 60.2' 12" Stump S60°E 119.8' 19" Ash N15°W 96.33' 5" Basswood N40°W 57.18' 36" Pine Stump S40°E 106.16'
- October 6, 1990, James J. Keller, RLS #10693 (Survey L11 P450-451) "Found 5/8" Iron in Mon Box" E. Post of Sign N22°W 38.30' Set PK Nail P. Pole N59°W 111.90' Street Sign S37°W 49.73' Stop Sign S03°E 59.34'

A	B	C	D	E	F	G	H	I	J	K	L	M
1												
2	6	5	4	3	2	1						
3												
4	7	8	9	10	11	12						
6												
6	18	17	16	15	14	13						
7												
8	19	20	21	22	23	24						
9												
10	30	29	28	27	26	25						
11												
12	31	32	33	34	35	36						
13												

B. Description of corner evidence found and/or method applied in restoring or reestablishing corner:


- August 10, 1999, James J. Keller, RLS #10693 (FB138-W P90) "Found 1/2" Rebar in Box 3.5' S of C/L B Mile Rd." Set PK Nail SW sd P. Pole N58°W 111.65' Cut + in West Conc. curb of 200th Avenue S74°W 67.67' Cut + in West Conc. curb of 200th Avenue S39°W 61.16' Set PK Nail Top of Guard Rail Post Due South 70.35'

APPROVED BY MECOSTA CO. PEER GROUP IN ACCORDANCE WITH P.A. 345 of 1990 James J. Knapp CHAIRMAN DATE Aug. 13, 1999

C. Description of monument for corner and accessories established to perpetuate locating the position of the corner:

Accepted 1/2" Rebar and set Remonumentation Monument over it in box as a careful and faithful perpetuation of the position of the original corner.

- Found PK nail and set tag SW sd P. Pole N58°W 111.65'
- Found + in West Conc. curb of 200th Avenue S74°W 67.67'
- Found + in West Conc. curb of 200th Avenue S39°W 61.16'
- Found PK Nail and set tag top of Guard Rail Post Due South 70.35'



Signed by James J. Keller

Date September 29, 1999

Surveyor's Michigan License No. 10693

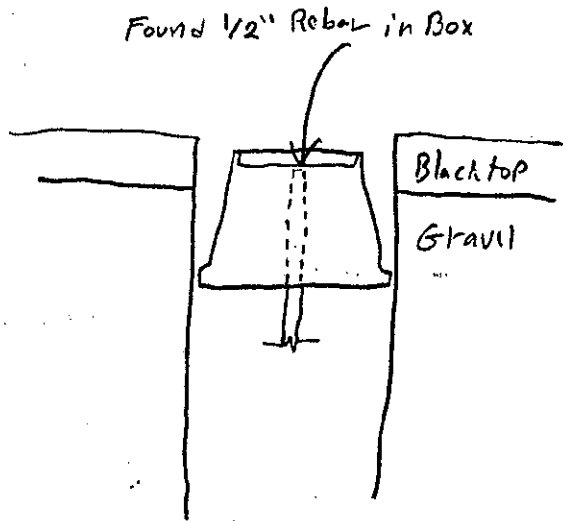
SURVEY &  
REMONUMENTATION

OCT. 26 1999

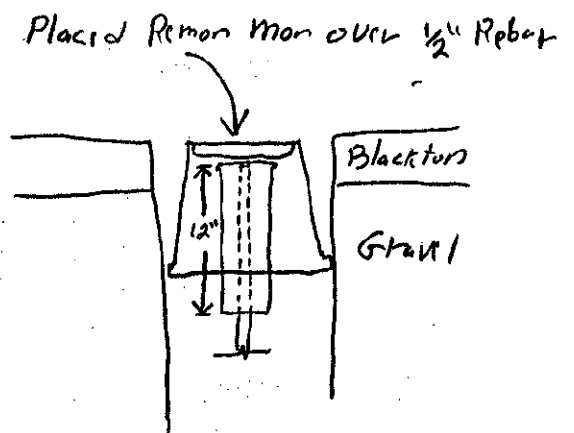
September 28 1999

JJK JGK LJH

SECTION



as Found



as Set