

**SURVEY &
REMONUMENTATION**

SEP 12 1996

COMMISSION

MECOSTA COUNTY REMONUMENTATION PROGRAM

CORNER APPROVED BY PEER GROUP ON April 15, 1996

LAND CORNER RECORDATION CERTIFICATE

Filing Requirement of Act 74, Mich. P.A. 1970

STATE OF MICHIGAN
COUNTY OF MECOSTA
RECEIVED FOR RECORD

'96 AUG 21 AIO:31

For corners in
Mecosta
(County)

Located In: Corner Code #

1. Public Land Survey Sec. 34 T 14N R 10W I-12
 T R
 T R
 T R

2. Property Controlling in Section S T R
 S T R

3. Miscellaneous S T R
 Property in Sec. S T R

4. Lot No. _____, Recorded Plat _____

5. Private Claims _____

Joann Brown
REGISTER OF DEEDS

Register of Deeds Stamp & File Number

I, James J. Keller, in a field survey on April 20 1991, do hereby certify that under requirements of P.A. 74, Michigan P.A. of 1970, the corner points mentioned in lines 1 and 2 above were in conformance with regulations and rules therefore as required in the current manual of survey instructions of the United States Department of the Interior, Bureau of Land Management or by a decree of a Court of Law and/or that the corner points mentioned in lines 3, 4 and 5 above were in conformance with the rules of the Michigan Board of Land Surveyors or by a Decree of a Court of Law; established, re-established, monumented, re-monumented, recovered, found as expressed below:

NOTE: Not more than 4 corners, all in the same town and range, may be recorded on this certificate.

A. Description of original monument and accessories and/or subsequent restoration:

Nov. 29, 1837, Abner E. VanNess, GLO "Set Qr. Sec. Post"
 10" Beech N66°E 18 Links = 11.08'
 6" Beech S85°W 18 Links = 11.08'

Nov. 3, 1975, Douglas W. Hooth RLS #7966 MDOT (LCRC L1, P253)
 Found stones & old stake 12" below centerline road North, South, & West from witnesses Mecosta County Road Commission 1926, placed 3/4" Iron bar 24" long."
 20" Tw. S. Maple East 22.23'
 20" H Maple N25°W 73.43'
 10" W Cherry S55°W 97.29'

B. Description of corner evidence found and/or method applied in restoring or reestablishing corner:

April 20, 1991, James J. Keller #10693 "Found 3/4" Round old rusty Iron 6" Deep"
 Found MSD Tag S. Sd. 36" Maple S83°E 22.36'
 Telephone Box S44°W 45.58'
 Set Nail N.W. Sd. 15" Cherry S55°W 97.92'
 Set 30d S.W. Sd. 18" Maple N21°W 73.43'


APPROVED BY MECOSTA CO. PEER GROUP
IN ACCORDANCE WITH P.A. 345 of 1990

James J. Knapp
CHAIRMAN
DATE April 15, 1996

C. Description of monument for corner and accessories established to perpetuate locating the position of the corner:

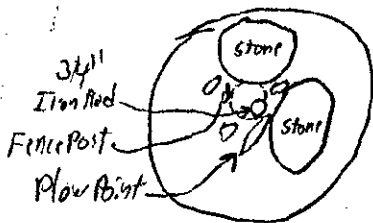
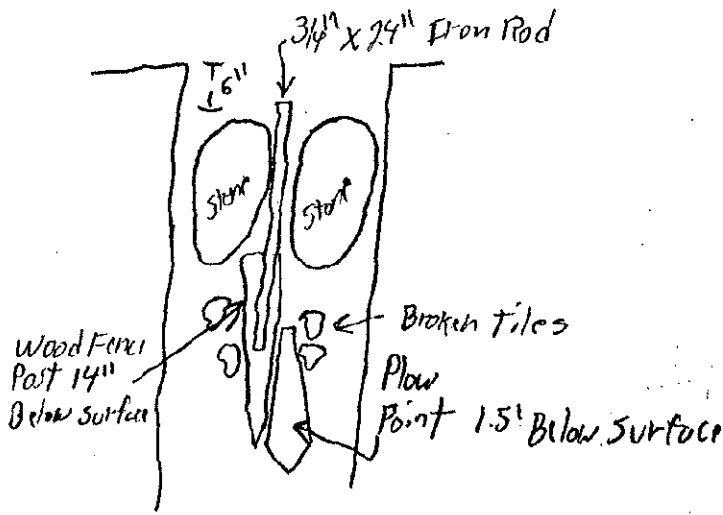
Set Remonumentation Monument and is accepted as careful perpetuation of the location of the Original Monument.
 Set 60d and tag SE Side 10" four stem Cherry S43°W 97.91'
 Telephone Box S31°W 46.04'
 Set 60d and tag SW Side 22" Maple N29°W 73.46'
 Set 60d and tag S Side 36" Maple East 22.19'

Signed by James J. Keller Date July 1, 1996

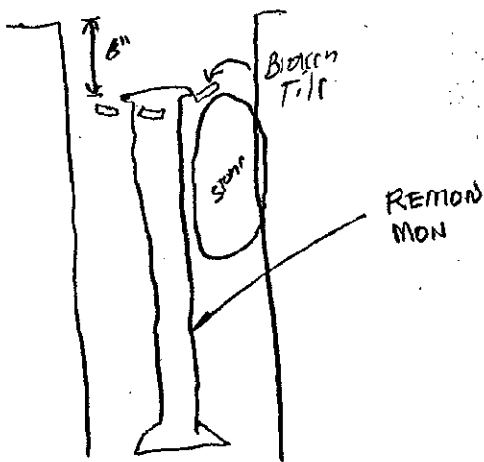


July 1 1996

LJH TDB



As Found



As Set