

SURVEY & REMONUMENTATION MECOSTA COUNTY REMONUMENTATION PROGRAM

JUL 06 1998

CORNER APPROVED BY PEER GROUP ON December 12, 1997

LAND CORNER RECORDATION CERTIFICATE

Filing Requirement of Act 74, Mich. P.A. 1970

STATE OF MICHIGAN
COUNTY OF MECOSTA
RECEIVED FOR RECORD

SECTION

For corners in

Mecosta

(County)

Located In:

Mecosta Township

Corner Code #

1. Public Land Survey	Sec 14	T 14N	R 10W	J-5
		T	R	
		T	R	
		T	R	
		T	R	
2. Property Controlling in Section	S	T	R	
	S	T	R	
3. Miscellaneous S Property in Sec.	T	R		
	S	T	R	

'98 APR 10 A10:35

Jessie Brown
REGISTER OF DEEDS

Register of Deeds Stamp & File Number

4. Lot No. _____, Recorded Plat _____
5. Private Claims _____

	A	B	C	D	E	F	G	H	I	J	K	L	M
1													
2	6	5	4	3	2	1							
3													
4	7	8	9	10	11	12							
5													
6	18	17	16	15	14	13							
7													
8	19	20	21	22	23	24							
9													
10	30	29	28	27	26	25							
11													
12	31	32	33	34	35	36							
13													

I, James J. Keller, in a field survey on November 28, 1997, do hereby certify that under requirements of P.A. 74, Michigan P.A. of 1970, the corner points mentioned in lines 1 and 2 above were in conformance with regulations and rules therefore as required in the current manual of survey instructions of the United States Department of the Interior, Bureau of Land Management or by a decree of a Court of Law and/or that the corner points mentioned in lines 3, 4 and 5 above were in conformance with the rules of the Michigan Board of Land Surveyors or by a Decree of a Court of Law; established, re-established, monumented, re-monumented, recovered, found as expressed below.

NOTE: Not more than 2 corners, all in the same town and range, may be recorded on this certificate.

A. Description of original monument and accessories and/or subsequent restoration:

November 30, 1837, Abner E. VanNess, Deputy Surveyor G.L.O. "Set Qr. Sec. Post" 6" Hemlock

February 6, 1974 Clinton E. Cole R.L.S. #17615 (Survey L10 P264) "1/4 Corner Common to Sec. 11 & 14 T14N R10W" 12" Box Elder N52°E 88.81' 12" Poplar S23°E 109.13' 16" Box Elder N60°W 98.12'

May 1981, Consumers Power Company witness sheet (Field Book 632) "N. 1/4 Post Sec 14, 1" Iron" CPGCo Pole S60°E 67.5' 6" Poplar S05°W 76.35' 8" Poplar N55°W 36.65'

May 19, 1993, Rodney D. Claypool R.L.S. #29241 (LCRC L2 P394) "Found 1" Pipe" Nail in 12" Pine N88°E 15.80' Nail in 6" Ash N50°E 23.27' Nail in 8" Pine N30°W 24.56' Nail in Power pole S65°E 75.50' 3/4" pipe S85°E 7.41'

July 6, 1993, William Tingley R.L.S. #30104 (Survey L11 P677-678) No witnesses Given **APPROVED BY MECOSTA CO. PEER GROUP IN ACCORDANCE WITH P.A. 345 of 1990**

B. Description of corner evidence found and/or method applied in restoring or reestablishing corner:

June 12, 1989, James J. Keller R.L.S. #10693 (Field Book 107W, Page 4) "Found 3/4" IP" Found 20d in 9" W. Pine N30°W 24.30' Found 20d in 10" W. Pine N57°E 18.94' Set Nail in Power Pole S57°E 75.5' Set Nail in 12" Popple S25°E 83.95'


June 28, 1989, James J. Keller R.L.S. #10693 (Survey Liber 11, Page 357-358) "Found 3/4" IP" Found 20d in 9" W. Pine N30°W 24.30' Found 20d in 10" W. Pine N57°E 18.94' Set Nail in Power Pole S57°E 75.5' Set Nail in 12" Popple S25°E 83.95'

NOTE: "Found 3/4" IP" should have been noted Wagon tie rod

C. Description of monument for corner and accessories established to perpetuate locating the position of the corner:

Accepted Wagon tie rod and set Remonumentation Monument as a careful and faithful perpetuation of the location of the Original Corner.

- Set 60d and tag over 20d E side 10" Wh. Pine N29°W 24.59'
- Set 60d and tag over 20d NW side 8" Ash N51°E 23.31'
- Set 60d and tag over 20d N side 12" Wh. Pine East 15.72'
- Found 3/4" pipe 3" deep S68°E 7.43' (Unknown Origin)
- Set PK Nail and tag over 20d SW side 46KV pole S57°E 75.50'
- Set 60d and tag over 20d W side 12" Red Pine S27°W 83.83'



Signed by James J. Keller
Surveyor's Michigan License No. 10693

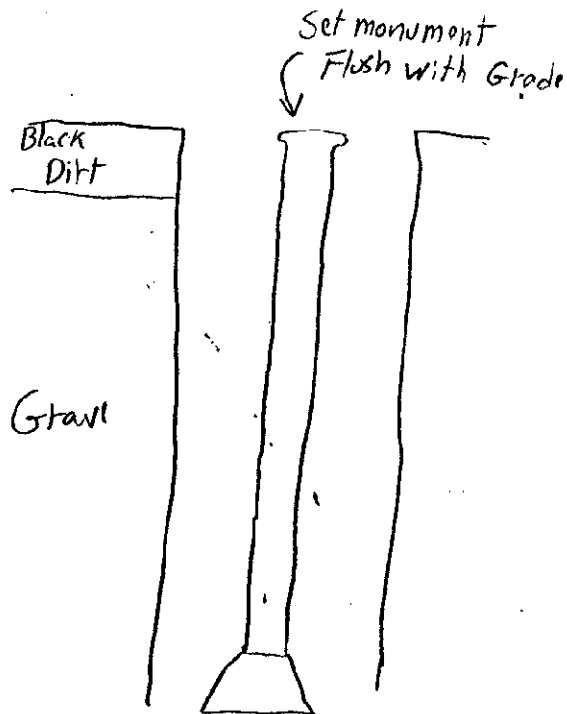
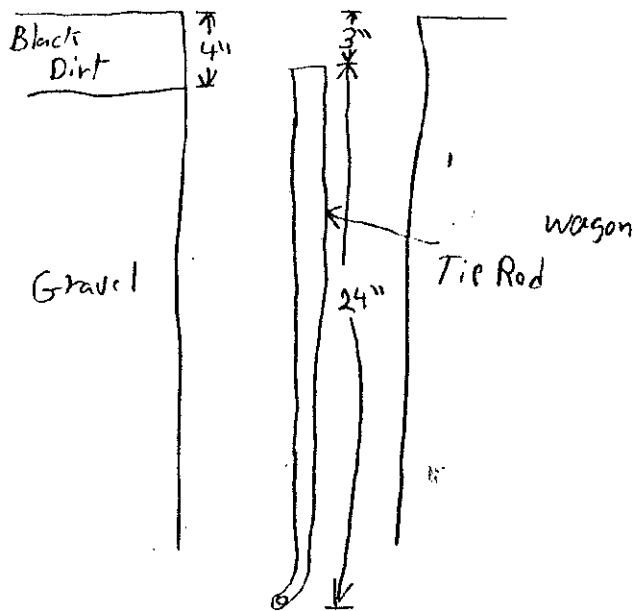
Date December 17, 1997

12 - 17 - 1997

LJH

as Found

as Set



SURVEY &
REMONUMENTATION

JUL 06 1998

SECTION