

MECOSTA COUNTY REMONUMENTATION PROGRAM

MAY 05 1997

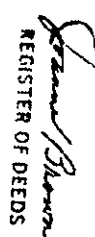
CORNER APPROVED BY PEER GROUP ON September 26, 1996

COMMISSIONER

LAND CORNER RECORDATION CERTIFICATE

Filing Requirement of Act 74, Mich. P.A. 1970

For corners in <u>Mecosta</u> (County)	Located In: <u>Colfax Township</u>	Corner Code # <u>D-7</u>
1. Public Land Survey	SEC 20 T 15N R 09W	<u>D-7</u>
	T _____ R _____	_____
	T _____ R _____	_____
	T _____ R _____	_____
2. Property Controlling in Section	S _____ T _____ R _____	_____
	S _____ T _____ R _____	_____
3. Miscellaneous Property in Sec.	S _____ T _____ R _____	_____
	S _____ T _____ R _____	_____
4. Lot No. _____	Recorded Plat _____	
5. Private Claims _____		


 REGISTER OF DEEDS
 96 OCT 29 AM 1:11
 STATE OF MICHIGAN
 COUNTY OF MECOSTA
 RECEIVED FOR RECORD
 Register of Deeds Stamp & File Number

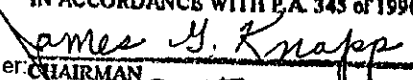
I, James J. Keller, in a field survey on July 3, 1996, do hereby certify that under requirements of P.A. 74, Michigan P.A. of 1970, the corner points mentioned in lines 1 and 2 above were in conformance with regulations and rules therefore as required in the current manual of survey instructions of the United States Department of the Interior, Bureau of Land Management or by a decree of a Court of Law and/or that the corner points mentioned in lines 3, 4 and 5 above were in conformance with the rules of the Michigan Board of Land Surveyors or by a Decree of a Court of Law; established, re-established, monumented, re-monumented, recovered, found as expressed below:

1	A	B	C	D	E	F	G	H	I	J	K	L	M
2	6	5	4	3	2	1							
3													
4	7	8	9	10	11	12							
5													
6	18	17	16	15	14	13							
7													
8	19	20	21	22	23	24							
9													
10	30	29	28	27	26	25							
11													
12	31	32	33	34	35	36							
13													

NOTE: Not more than 4 corners, all in the same town and range, may be recorded on this certificate.

A. Description of original monument and accessories and/or subsequent restoration:

- | | |
|---|---|
| 1st Quarter, 1839 Abner E. VanNess, Deputy Surveyor, GLO
"Set 1/4 sec. post"
Beech S37°E 08 links = 5.28'
12" Beech S77°W 05 links = 3.30' | October 4, 1954 W. H. Wright, County Surveyor
(Survey L256 P539) "Iron pipe & tile
1/4 post" No witnesses given |
| November 26, 1895 Lyman W. June, County Surveyor
No Data Given | March 24, 1975 Gerald J. Gray RLS #17741
(LCRC L1 P146) "Found Iron"
6" Basswood N15°E 76.8'
8" Cherry S05°W 74.9'
24" Maple S15°E 74.9' |
| 1895 Lyman W. June, County Surveyor (Record Book 1, Page 281)
5" Elm S12°E 50 Links = 33.00'
4" Sugar N57°W 54 Links = 35.64' | January 3, 1989 John C. Bueche RLS #13027
(LCRC L2 P275) "Iron in Mon Box"
P.K. in W side 6" wd fc post South 36.31'
P.K. in NE side MBT pole N30°W 45.98'
P.K. in W side 10" Oak N20°E 76.58'
NW cor house fnd S40°W 138.15'
Cor is 3' S C/L E-W Bit Rd & 2' E C/L Gr Rd |
| February 13, 1974 Gerald J. Gray RLS #17741 (Survey L10
P228-229) "Found Iron"
N15°E 76.8' 6" Basswood
S05°W 74.9' 8" Cherry
S15°E 74.9' 24" Maple | |
| August 26, 1976 Jack E. Pierson RLS #19305 (LCRC L1 P259)
"Found 1/2" iron in monument box"
30" Maple S56°E 75.08'
Power Pole N40°W 45.48'
12" Oak N06°E 76.80' | |

APPROVED BY MECOSTA CO. PEER GROUP
 IN ACCORDANCE WITH P.A. 345 of 1990

 CHAIRMAN
 DATE SEPT. 26, 1996


B. Description of corner evidence found and/or method applied in restoring or reestablishing corner:

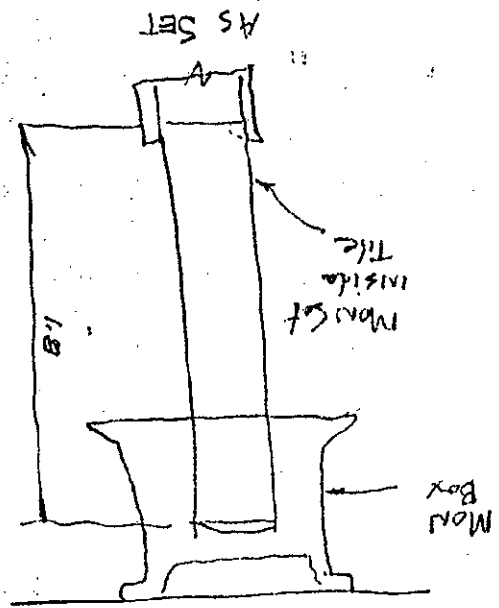
July 3, 1996 James J. Keller RLS #10693 Found 3/8" Rebar in Mon Box 3' South of C/L.
 Found PK East side P. Pole N29°W 45.99'
 NE Cor House #16515 S20°W 118.44'
 Found PK West side Corner Fence Post South 36.55'
 Set 60d West side 12" Ash N18°E 76.55'

C. Description of monument for corner and accessories established to perpetuate locating the position of the corner:
 Accept Tile and Set Remonumentation monument inside tile and is accepted as a careful and faithful perpetuation of the position of the original corner.

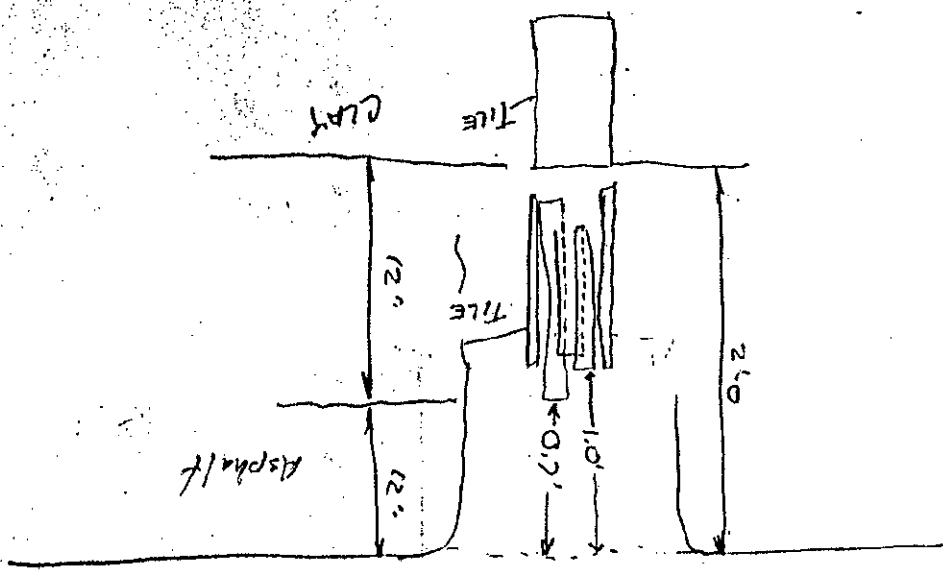
- Set PK nail and tag E side Telephone Pole N29°W 46.06'
- Set 60d and tag W side 12" Ash N21°E 76.57'
- Set 60d and tag W side Corner Fence Post South 36.42'
- NE corner House #16515 S20°W 118.64'

Signed by James J. Keller Date August 15, 1996
 Surveyor's Michigan License No. 10693



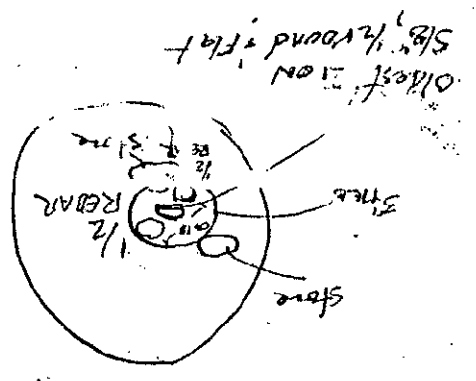


AS FOUND



IN FURN SOUTH
 3' SOUTH & W-20
 IN MAN. BOX
 REBAR
 END 1/3" (LOWER)

AUG 15 1996
 JLR DB JHC



OLDEST ION
 5/8" around flat

3/16" REBAR
 1/2" REBAR
 Stone
 Stone