


SURVEY &
REMONUMENTATION
MECOSTA COUNTY REMONUMENTATION PROGRAM

MAY 05 1997 **CORNER APPROVED BY PEER GROUP ON September 26, 1996**

COMMISSION
LAND CORNER RECORDATION CERTIFICATE
 Filing Requirement of Act 74, Mich. P.A. 1970

For corners in <u>Mecosta</u> (County)	Located In: <u>Colfax Township</u>	Corner Code # <u>F-7</u>
1. Public Land Survey	SEC 21 T 15N R 09W	<u>F-7</u>
	T _____ R _____	_____
	T _____ R _____	_____
	T _____ R _____	_____
2. Property Controlling in Section	S _____ T _____ R _____	_____
	S _____ T _____ R _____	_____
3. Miscellaneous Property in Sec.	S _____ T _____ R _____	_____
	S _____ T _____ R _____	_____
4. Lot No. _____, Recorded Plat _____		
5. Private Claims _____		


 REGISTER OF DEEDS
96 OCT 29 AM 11:15
 Register of Deeds Stamp & File Number
 STATE OF MICHIGAN
 COUNTY OF MECOSTA
 RECEIVED FOR RECORD

I, James J. Keller, in a field survey on July 3, 1996, do hereby certify that under requirements of P.A. 74, Michigan P.A. of 1970, the corner points mentioned in lines 1 and 2 above were in conformance with regulations and rules therefore as required in the current manual of survey instructions of the United States Department of the Interior, Bureau of Land Management or by a decree of a Court of Law and/or that the corner points mentioned in lines 3, 4 and 5 above were in conformance with the rules of the Michigan Board of Land Surveyors or by a Decree of a Court of Law; established, re-established, monumented, re-monumented, recovered, found as expressed below:

NOTE: Not more than 4 corners, all in the same town and range, may be recorded on this certificate.

A. Description of original monument and accessories and/or subsequent restoration:

- 1st Quarter 1839 Abner E. VanNess, Deputy Surveyor GLO "Set 1/4 Sec. Post"
 12" Pine N16°E 10 links = 6.60'
 8" Pine N80°W 14 links = 9.24'
- August 24-26, 1898 Lyman W. June, County Surveyor, "Old Corner"
 Elm Witness Stump
- January 16, 1986 Gerald J. Gray RLS #17741 (LCRC L2 P112) "Found steel bar"
 12" Oak N40°E 19.20'
 P. Pole S5°E 41.40'
 6" Maple N45°W 43.50'
 C/L Road South 2.5'
- May 23, 1995 Gerald J. Gray RLS #17741 (Survey L11 P958) "Found 1/2" Rebar"
 8" Elm N55°E 23.1'
 8" Ash N50°W 43.6'
 Tw Elm S60°W 40.3'
- June 7, 1995 Gerald J. Gray RLS #17741 (Survey L11 P924) "Found 1/2" Rebar"
 8" Elm N55°E 23.1'
 8" Ash N50°W 43.6'
 Tw Elm S60°W 40.3'

B. Description of corner evidence found and/or method applied in restoring or reestablishing corner:

- July 3, 1996 James J. Keller RLS #10693 End Cap #17741 and rebar in Mon. Box 3' N of C/L
 Found 60d SW side 8" Ash N45°W 43.60'
 Found Stump N50°E 23.19'
 Found Twin Stump S51°W 40.80'
 Set 60d South side 8" Ash N66°E 50.29'
 Set 60d West side P. Pole S04°W 42.28'

C. Description of monument for corner and accessories established to perpetuate locating the position of the corner:

Accept rebar and set Remonumentation Monument and accepted as a careful and faithful perpetuation of the location of the original corner.


- Set 60d and tag SW side 8" Ash N41°W 43.60'
- Set 60d and tag S side 8" Ash N69°E 50.40'
- Set 60d and tag W side Power Pole S06°W 42.29'
- Set 60d and tag E side Fence Corner Post North 31.43'
- Found Twin Stump N51°W 40.80'
- Found Stump N50°E 23.19'

Signed by James J. Keller
 Surveyor's Michigan License No. 10693

Date August 15, 1996

APPROVED BY MECOSTA CO. PEER GROUP
 IN ACCORDANCE WITH P.A. 345 of 1990
James J. Knapp
 CHAIRMAN
 DATE SEPT. 26, 1996

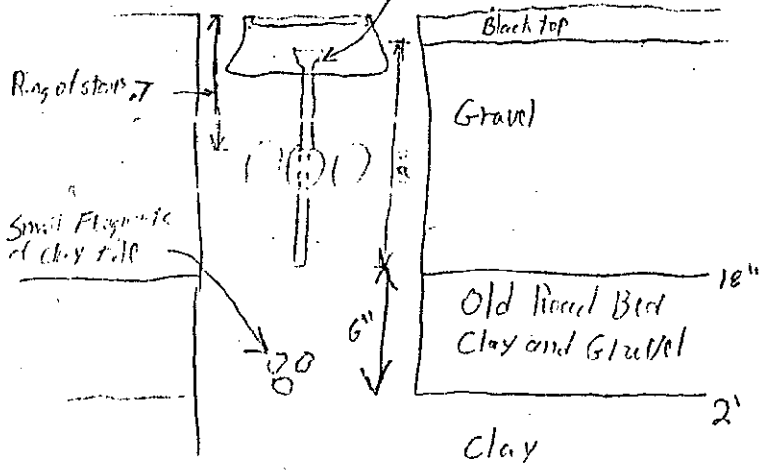
1	A	B	C	D	E	F	G	H	I	J	K	L	M
2		6	5	4	3	2	1						
3													
4		7	8	9	10	11	12						
5													
6		18	17	16	15	14	13						
7													
8		19	20	21	22	23	24						
9													
10		30	29	28	27	26	25						
11													
12		31	32	33	34	35	36						
13													



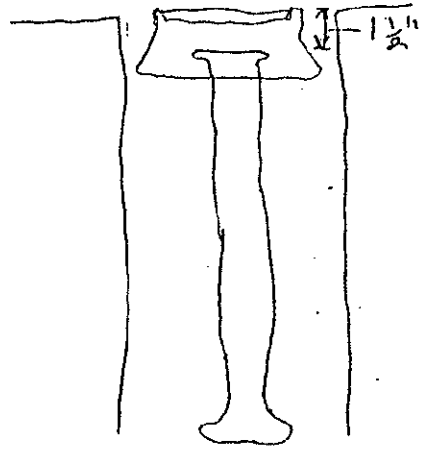
FORM APPROVED BY MICHIGAN STATE BOARD OF LAND SURVEYORS, JUN 24, 1971
 REVISED MAY 14, 1975
 REVISED JAN. 1983
 ADAPTED FOR WORD PROCESSING MARCH, 1983

AUG 15 1996 JJK, DB, LJH, TDB

Cap 1774; 1 1/2" below surface



AS Found



AS Set