

SURVEY
REMONUMENTATION

MECOSTA COUNTY REMONUMENTATION PROGRAM

MAY 05 1997

CORNER APPROVED BY PEER GROUP ON April 15, 1996

LAND CORNER RECORDATION CERTIFICATE

COMMISSIONER

Filing Requirement of Act 74, Mich. P.A. 1970

For corners in
Mecosta

(County)

Located In:
Sheridan Township

Corner Code #

- | | | | | |
|-------------------------------------|--------|-------|-------|-----|
| 1. Public Land Survey | Sec 21 | T 15N | R 07W | F-9 |
| | | T | R | |
| | | T | R | |
| | | T | R | |
| 2. Property Controlling in Section | S | T | R | |
| | S | T | R | |
| 3. Miscellaneous S Property in Sec. | T | R | | |
| | S | T | R | |

4. Lot No. _____, Recorded Plat _____
5. Private Claims _____

I, James J. Keller, in a field survey on Dec 17, 1991, do hereby certify that under requirements of P.A. 74, Michigan P.A. of 1970, the corner points mentioned in lines 1 and 2 above were in conformance with regulations and rules therefore as required in the current manual of survey instructions of the United States Department of the Interior, Bureau of Land Management or by a decree of a Court of Law and/or that the corner points mentioned in lines 3, 4 and 5 above were in conformance with the rules of the Michigan Board of Land Surveyors or by a Decree of a Court of Law; established, re-established, monumented, re-monumented, recovered, found as expressed below:

NOTE: Not more than 4 corners, all in the same town and range, may be recorded on this certificate.

A. Description of original monument and accessories and/or subsequent restoration:

- June 7, 1839 - Noah Brookfield, Deputy Surveyor GLO. "Set 1/4 Sec. Post in true line"
 18" Pine S 49° W - 34 Links = 22.44'
 8" Beech N 27° E - 19 Links = 12.54'
- 1895-1896 Lyman W. June, County Surveyor (Record Book 1, Page 288)
 24" Pine Stump W - 4 Links = pro. meas.
- July 5, 1972 Patrick A. Salisbury RLS 13594 (Survey L10 P58)
 Found Iron
 Nail 8" Cherry N 05° W - 13.44
 Nail 20" Maple East - 44.95
 Nail 10" Cherry West - 121.82

B. Description of corner evidence found and/or method applied in restoring or reestablishing corner:

- Mar 29, 1996 - James J. Keller RLS #10693
 Found 3/8" Iron in Row Fence E-W & S
 Set 60d Nail N side 10" Cherry stump N 85° W - 122.11'
 Set 60d Nail E side 14" Cherry (in clump) N 08° W - 12.22'
 Set 60d Nail N side 36" Maple S 85° E - 44.95'
 Set 60d Nail SW side 6" Spruce S 35° E - 31.75'
 Center of old 14" Stump West 121.65'

C. Description of monument for corner and accessories established to perpetuate locating the position of the corner:

Found 3/8" Iron inside 3" Clay Tile with charcoal and large stone on North side. Accept and Set Remonumentation Monument and is accepted as careful perpetuation of the location of the Original Corner.

- Set 60d and tag SE side 8" Pine N74°E 32.81'
 Found 60d and tag E side 14" Cherry N08°W 12.30'
 Found 60d and tag N side 36" Maple S85°E 44.95'
 Found 60d and tag SW side 6" Spruce S35°E 31.64'
 Found 60d and tag N side 4" Cherry on the S Side of 10" Cherry stump N85°W 122.11'

Signed by James J. Keller Date August 19, 1996


Surveyor's Michigan License No. 10693

FORM APPROVED BY MICHIGAN STATE BOARD OF LAND SURVEYORS, JAN. 28, 1971
 REVISED MAY 14, 1975
 ADAPTED FOR MICROFILM PROCESSING MARCH, 1993

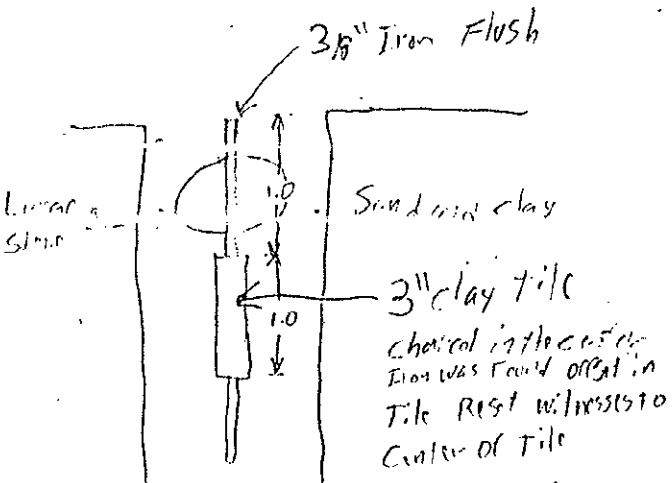
STATE OF MICHIGAN
 COUNTY OF MECOSTA
 RECEIVED FOR RECORD
 96 OCT 29 AM 1:12
 REGISTER OF DEEDS
 Register of Deeds Stamp & File Number

	A	B	C	D	E	F	G	H	I	J	K	L	M
1													
2	6	5	4	3	2	1							
3													
4	7	8	9	10	11	12							
5													
6	18	17	16	15	14	13							
7													
8	19	20	21	22	23	24							
9													
10	30	29	28	27	26	25							
11													
12	31	32	33	34	35	36							
13													

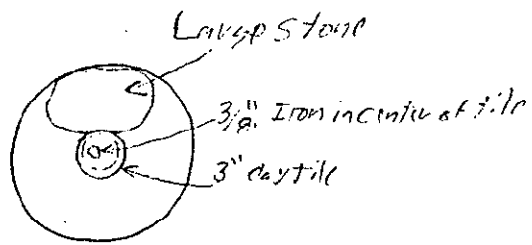
APPROVED BY MECOSTA CO. PEER GROUP
 IN ACCORDANCE WITH P.A. 348 of 1998
James J. Knapp
 CHAIRMAN
 DATE April 15, 1996



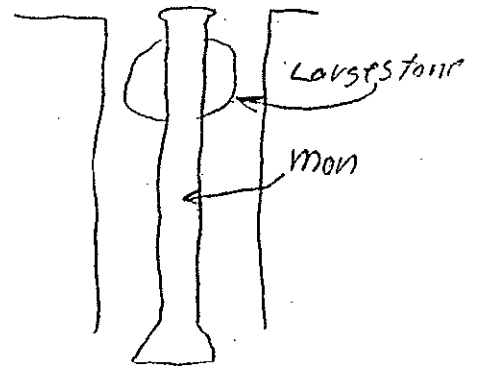
AUG 19 1996 , LSH, TDB



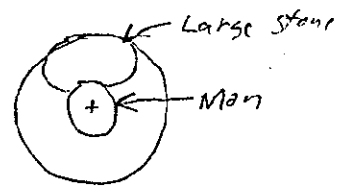
↑
N



as Found



↑
N



as Set