

REMONUMENTATION
MECOSTA COUNTY REMONUMENTATION PROGRAM

MAY 05 1997 CORNER APPROVED BY PEER GROUP ON April 15, 1996

COMMISSION
LAND CORNER RECORDATION CERTIFICATE
 Filing Requirement of Act 74, Mich. P.A. 1970

For corners in

Mecosta
 (County)

Located In:
 Sheridan Township

Corner Code #

- | | | | | |
|------------------------------------|--------|-------|-------|-----|
| 1. Public Land Survey | Sec 22 | T 15N | R 07W | H-9 |
| | | T | R | |
| | | T | R | |
| | | T | R | |
| | | T | R | |
| 2. Property Controlling in Section | S | T | R | |
| | S | T | R | |
| 3. Miscellaneous Property in Sec. | S | T | R | |
| | S | T | R | |

4. Lot No. _____, Recorded Plat _____
 5. Private Claims _____

I, James J. Keller, in a field survey on November 12, 1991, do hereby certify that under requirements of P.A. 74, Michigan P.A. of 1970, the corner points mentioned in lines 1 and 2 above were in conformance with regulations and rules therefore as required in the current manual of survey instructions of the United States Department of the Interior, Bureau of Land Management or by a decree of a Court of Law and/or that the corner points mentioned in lines 3, 4 and 5 above were in conformance with the rules of the Michigan Board of Land Surveyors or by a Decree of a Court of Law; established, re-established, monumented, re-monumented, recovered, found as expressed below:

NOTE: Not more than 4 corners, all in the same town and range, may be recorded on this certificate.

A. Description of original monument and accessories and/or subsequent restoration:

July 20, 1838 - Noah Brookfield, Deputy Surveyor, GLO Notes "Set 1/4 section post in true line"
 Beech 12" S 17° E 17 links = 11.22'
 Pine 20" N 42° W 8 links = 5.28'

1895-1896 Lyman W. June, County Surveyor (Record Book 1, Page 288) "Old stake found by measure" - Set tile

May 29, 1900 Lyman W. June, County Surveyor "Tile Corner"

B. Description of corner evidence found and/or method applied in restoring or reestablishing corner:

Nov 12, 1991 James J. Keller RLS #10693 found 3" gray tile on South edge of swamp in line with the remains of old fences East and South. Believed to be June's tile of 1900. Set 1" Pipe and Cap inside.
 Set 30d in SE side 6" Yellow birch N 76° E 14.03'
 Set 30d in SW side 6" Yellow birch S 54° E 16.10'
 Set 30d in NW side 12" Maple S 33° W 26.81'
 Set 30d in NW side 12" Maple S 45° W 17.69'

C. Description of monument for corner and accessories established to perpetuate locating the position of the corner:

Accept 1" IP and Set Remonumentation Monument and is accepted as a careful and faithful perpetuation of the location of the original corner.

Set 60d and tag SE side 6" Yellow Birch N76°E 14.03'
 Set 60d and tag SW side 6" Yellow Birch S55°E 16.10'
 Set 60d and tag NW side 12" Maple S35°W 26.63'
 Set 60d and tag NW side 12" Maple S46°W 17.70'

APPROVED BY MECOSTA CO. PEER GROUP
 IN ACCORDANCE WITH P.A. 345 of 1990

James M. Knapp
 CHAIRMAN
 DATE April 15, 1996


Signed by James J. Keller
 Surveyor's Michigan License No. 10693

Date August 16, 1996

STATE OF MICHIGAN
 COUNTY OF MECOSTA
 RECEIVED FOR RECORD
 96 OCT 29 AM 1:12
 REGISTER OF DEEDS

Register of Deeds Stamp & File Number

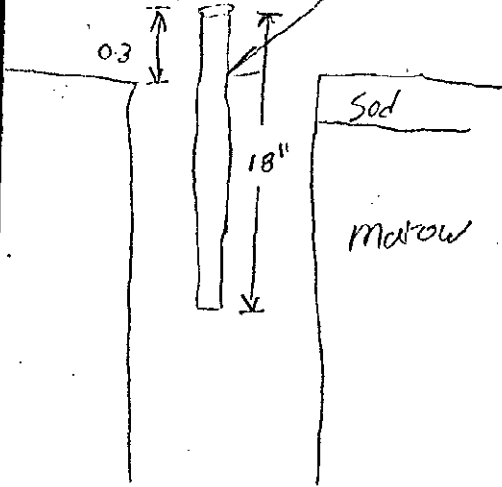
| | A | B | C | D | E | F | G | H | I | J | K | L | M |
|----|----|----|----|----|----|----|---|---|---|---|---|---|---|
| 1 | | | | | | | | | | | | | |
| 2 | 6 | 5 | 4 | 3 | 2 | 1 | | | | | | | |
| 3 | | | | | | | | | | | | | |
| 4 | 7 | 8 | 9 | 10 | 11 | 12 | | | | | | | |
| 5 | | | | | | | | | | | | | |
| 6 | 18 | 17 | 16 | 15 | 14 | 13 | | | | | | | |
| 7 | | | | | | | | | | | | | |
| 8 | 19 | 20 | 21 | 22 | 23 | 24 | | | | | | | |
| 9 | | | | | | | | | | | | | |
| 10 | 30 | 29 | 28 | 27 | 26 | 25 | | | | | | | |
| 11 | | | | | | | | | | | | | |
| 12 | 31 | 32 | 33 | 34 | 35 | 36 | | | | | | | |
| 13 | | | | | | | | | | | | | |



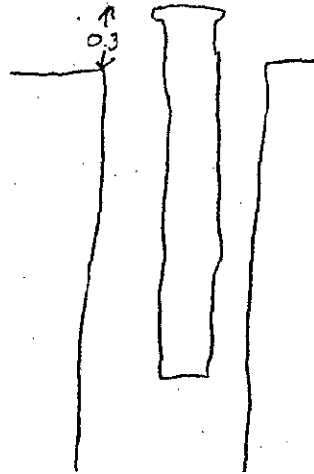
AUG - 19 - 1996

LSH, TDB

1" IP with JJK cap



as FOUND



as sit