

SURVEY & REMONUMENTATION MECOSTA COUNTY REMONUMENTATION PROGRAM

CORNER APPROVED BY PEER GROUP ON OCTOBER 24, 1996

MAY 05 1997


LAND CORNER RECORDATION CERTIFICATE

COMMISSION

Filing Requirement of Act 74, Mich. P.A. 1970

For corners in

<u>MECOSTA</u> (County)	Located In:	Corner Code #
1. Public Land Survey	T 15N R 08W	C-11
	T _____ R _____	_____
	T _____ R _____	_____
2. Property Controlling in Section	S _____ T _____ R _____	_____
	S _____ T _____ R _____	_____
3. Miscellaneous Property Sec.	S _____ T _____ R _____	_____
	S _____ T _____ R _____	_____


 REGISTER OF DEEDS
96 OCT 29 AM 11:12
 STATE OF MICHIGAN
 COUNTY OF MECOSTA
 RECEIVED FOR RECORD
Register of Deeds Stamp & File Number

4 Lot No. _____, Recorded Plat _____
 5. Private Claims _____

A	B	C	D	E	F	G	H	I	J	K	L	M
2	6	5	4	3	2	1						
3												
4	7	8	9	10	11	12						
5												
6	18	17	16	15	14	13						
7												
8	19	20	21	22	23	24						
9												
10	30	29	28	27	26	25						
11												
12	31	32	33	34	35	36						
13												

I, JAMES G. KNAPP, in a field survey on SEPTEMBER 11, 1996, do hereby certify that under requirements of P.A. 74, Michigan P.A. of 1970, the corner points mentioned in lines 1 and 2 above were in conformance with regulations and rules therefore as required in the current manual of survey instructions of the United States Department of the Interior, Bureau of Land Management or by a decree of a Court of Law and/or that the corner points mentioned in lines 3, 4 and 5 above were in conformance with the rules of the Michigan Board of Land Surveyors or by a Decree of a Court of Law; established, re-established, monumented, re-monumented, recovered, found as expressed below:

NOTE: Only one corner may be recorded on this certificate.

A. Description of original monument and accessories and/or subsequent restoration:
 DEPUTY SURVEYOR, NOAH BROOKFIELD, SET POST ON DEC. 21, 1838. CORNER POST PLACED 40.00 Chains (2640.00 Feet) FROM 1/4 CORNER SECTION 31 & 32, AND WITNESSED:
 PINE 30" S46°W 18 Links (11.88 Feet)
 MAPLE 14" S66°E 13 Links (8.54 Feet)


IN 1896, LYMAN W. JUNE, COUNTY SURVEYOR, WAS APPOINTED BY THE MARTINY TOWNSHIP BOARD TO PERPETUATE THE GOVERNMENT SURVEY CORNERS IN T15N-R08W, AS RECORDED IN COUNTY SURVEYORS RECORD BOOK NO. 1, PAGES 290 AND 291. CORNER IS NOTED AS, "PINE STUMP 30" S46 W 18 = O.B.T. (OLD STAKE REWITNESSED)".

ROAD SURVEY NOTES AT MECOSTA COUNTY ROAD COMMISSION, DATED OCT. 1919, NOTES CORNER AS, "TILE", AND BEING AT STATION 0+0, AND WITNESSED:
 POPPLE 5" N25.5°W 61.5'
 TEL. POLE S50.75°E 44.2'

SURVEY NOTES FROM SECTION 29 SUBDIVISION SHOW CORNER AS BEING 2637.5 FEET FROM S. 1/4 CORNER & 2595 FEET FROM W. 1/4 CORNER AND WITNESSED:
 TEL. POLE S51°E 44'
 POPPLE 3" N26°W 61'


ROAD SURVEY NOTES AT MECOSTA COUNTY ROAD COMMISSION DATED JUNE 30, 1921, BY H.F.A. NOTES CORNER AS BEING AT STATION 0+0 AND WITNESSED:
 TEL. POLE S50°-45'E 44.2'

CORNER CALLED FOR AS PER P.A. 132 SURVEY RECORDED IN LIBER 11, PAGES 570-572, BY GERALD J. GRAY, P.S. 17741. CORNER NOTED AS, "FOUND 1/2" ROD", AND WITNESSED:
 AZ. 73°, 56.98 FEET, 16" RED PINE
 AZ. 187°, 35.27 FEET, CORNER POST
 AZ. 320°, 49.10 FEET, FACE ROAD SIGN POST
 AZ. 342°, 80.25 FEET, 28" RED OAK

**APPROVED BY MECOSTA CO. PEER GROUP
 IN ACCORDANCE WITH P.A. 345 of 1990**

CHAIRMAN
DATE OCT. 24, 1996

B. Description of corner evidence found and/or method applied in restoring or reestablishing corner:
 FOUND A 1/2" X 18" RE-ROD BURIED 6" BELOW ROAD SURFACE, @ 1.8' FOUND 1/2" IRON ROD INSIDE OF A VITRIFIED CLAY TILE, SURROUNDED BY ROCKS.
 CORNER IS 3.0 FEET NORTH OF CENTERLINE 13 MILE ROAD (21' BITUMINOUS) AND IN LINE W/ 110TH AVE. (22' GRAVEL) NORTH, AND 4 FEET EAST OF FENCE TO THE SOUTH.
 FOUND RAILROAD SPIKE AZ. 250°, 3.96 FT., AS RECORDED IN LIBER 1, PAGE 380.
 MEASURED DISTANCE TO C-10 2595.16 FEET AND TO D-11 2637.08 FEET.

C. Description of monument for corner and accessories established to perpetuate locating the position of the corner:
 C-11 SECTION CORNER COMMON TO SECTIONS 29, 30, 31, AND 32, T15N-R08W.
 FOUND A 1/2" X 18" RE-ROD BURIED 6" BELOW ROAD SURFACE AND AT 1.8' FOUND 1/2" IRON ROD INSIDE OF VITRIFIED CLAY TILE, SURROUNDED BY ROCKS AND IS ACCEPTED AS A CAREFUL AND FAITHFUL PERPETUATION OF THE POSITION OF THE ORIGINAL CORNER. PLACED A STANDARD COUNTY REMONUMENTATION MONUMENT INSIDE OF THE 3" VITRIFIED CLAY TILE, ALONG WITH A HIGHWAY MONUMENT BOX, AND WITNESSED:
 FOUND BLASS SURVEYS TAG IN NORTHWEST SIDE OF 16" RED PINE
 FOUND BLASS SURVEYS TAG IN EAST SIDE OF CORNER FENCE POST
 SET 60d SPIKE W/REMONUMENTATION TAG IN NORTHWEST SIDE OF UTILITY POLE
 FOUND BLASS SURVEYS TAG IN EAST SIDE OF 30" OAK


JAMES G. KNAPP
LAND SURVEYOR
 No. 25853
 STATE OF MICHIGAN
 REVISED JAN 26 1976
 ADAPTED FOR REGISTERED LAND SURVEYORS 1993

Signed by James G. Knapp Date OCTOBER 11, 1996
 Surveyor's Michigan License No. 25853