

**SURVEY & REMONUMENTATION**

**JUL 06 1998**

**MECOSTA COUNTY REMONUMENTATION PROGRAM**

**CORNER APPROVED BY PEER GROUP ON April 17, 1998**

**SECTION**

**LAND CORNER RECORDATION CERTIFICATE** REGISTER'S OFFICE }  
 Filing Requirement of Act 74, Mich. P.A. 1970 }  
 Mecosta County, } 65.

For corners in  
Mecosta  
 (County)

Located In: BIG RAPIDS TWP.

Corner Code # \_\_\_\_\_

1. Public Land Survey SEC 8 T 15N R 10W E-4  
 T R  
 T R  
 T R

2. Property Controlling in Section S T R  
 S T R  
 S T R

3. Miscellaneous Property in Sec. S T R  
 S T R

4. Lot No. \_\_\_\_\_ Recorded Plat \_\_\_\_\_

5. Private Claims \_\_\_\_\_

Received for Record, the 29  
 day of June A.D., 1998  
 at 3:15 o'clock P.M., and Recorded  
 in Liber \_\_\_\_\_ of \_\_\_\_\_  
 on Page \_\_\_\_\_

*Joanne Brown*  
 Register of Deeds  
 Mecosta County  
 Register of Deeds Stamp & File Number

1	A	B	C	D	E	F	G	H	I	J	K	L	M
2	6	5	4	3	2	1							
3													
4	7	8	9	10	11	12							
5													
6	18	17	16	15	14	13							
7													
8	19	20	21	22	23	24							
9													
10	30	29	28	27	26	25							
11													
12	31	32	33	34	35	36							
13													

I, James J. Keller, in a field survey on April 13 1998, do hereby certify that under requirements of P.A. 74, Michigan P.A. of 1970, the corner points mentioned in lines 1 and 2 above were in conformance with regulations and rules therefore as required in the current manual of survey instructions of the United States Department of the Interior, Bureau of Land Management or by a decree of a Court of Law and/or that the corner points mentioned in lines 3, 4 and 5 above were in conformance with the rules of the Michigan Board of Land Surveyors or by a Decree of a Court of Law; established, re-established, monumented, re-monumented, recovered, found as expressed below:

**NOTE: Not more than 2 corners, all in the same town and range, may be recorded on this certificate.**

**A. Description of original monument and accessories and/or subsequent restoration:**

- 1838, Abner E. VanNess, Deputy Surveyor G.L.O. "Set Or Sec Post"  
 8" Beech N84°E 9 Links (5.94') 6" Beech N40°W 20 Links (13.20')
- April 17, 1903, Don B. Roben, County Surveyor, "Stone Corner"
- December 6, 1976, Douglas W. Hooth, RLS #7966 MSHD (LCRC L1 P270) "Found 1/2" Iron Rod, From Survey Records In Ctr. of North-South Rd. In Line with Fence to West Buried 2"  
 P. Pole N35°E 53.33' 26" Maple S62°W 33.02' 25" Maple N80°W 27.48'
- Circa 1978 MSHD Section Breakdown Worksheet Shows N00°15'44"W 2655.262' to NE Corner Section.
- November 30, 1989, Duane F. Wood, RLS #24625 (Survey L11 P566-567) "Found 1/2" Iron Rod  
 P. Pole N38°E 53.33' 26" Maple S62°W 33.02' 25" Maple N80°W 27.48'
- August 12, 1980, Edwin J. McCombs, RLS #10696 (Survey L10 P934) "1/2" Rerod"  
 P. Pole N35°E 53.33' 26" Maple S62°W 33.02' 25" Maple N80°W 27.48'
- June 4, 1986, Duane F. Wood, RLS #24625 (Survey L11 P937/938) "East 1/4 Corner Found 1/2" Rebar"  
 P. Pole N35°E 53.33' 26" Maple S62°W 33.02' 25" Maple N80°W 27.48'
- February 19, 1993, James J. Keller, RLS #10693 (Field Book 113W, Page 48) "Found 1/2" Rebar (L1 P270)"  
 Found MSHD Tag S side 36" Maple N80°W 27.48' Found 40d E side 36" Maple N08°W 90.10'  
 Found MSHD Tag NW side P. Pole N35°E 53.40' Set 30d SW side 36" Stump S57°E 44.70'
- April 8, 1993, James J. Keller, RLS #10693 (Survey File No. 5464) "Found 1/2" Rebar (L1 P270)"  
 Found Nail 36" Maple N08°W 90.10' Found MSHD Tag Power Pole N35°E 53.40'  
 Found Nail 36" Stump S57°E 44.70' Found MSHD Tag 36" Maple N80°W 27.48'

APPROVED BY MECOSTA CO. PEER GROUP  
 IN ACCORDANCE WITH P.A. 345 of 1990  
*James J. Krupp*  
 CHAIRMAN  
 DATE April 17, 1998


**B. Description of corner evidence found and/or method applied in restoring or reestablishing corner:**

- April 13, 1998, James J. Keller, RLS #10693 (Field Book 138W, Page 56) "Found Cap #33139 1/2" Rebar 1" Deep"  
 Found MSHD Tag NW Side Telephone Pole N38°E 53.35' Found Tag #33139 SW Side 18" Maple S42°E 59.08'  
 Found 40d SW Side 18" Maple S40°W 57.92' Found MSHD Tag S Side 28" Maple N68°W 27.51'

**C. Description of monument for corner and accessories established to perpetuate locating the position of the corner:**

Accepted 5/8" Rebar as best Evidence of the Corner and set Remonumentation Monument Over the 5/8" Rebar as a Careful and Faithful Perpetuation of the Original Corner.

Found Nail & MSHD Tag NW Side T. Pole & Set PK Nail & Tag Above N40°E 53.33'  
 Found Tag #33139 & Set 60d & Tag Above SW Side 16" Maple S40°E 59.14'  
 Found 40d & Set 60d & Tag Below SE Side 18" Maple S40°W 58.02'  
 Found Nail & MSHD Tag & Set 60d & Tag Above SW Side 26" Maple N68°W 27.58'



Signed by James J. Keller Date May 4, 1998  
 Surveyor's Michigan License No. 10693

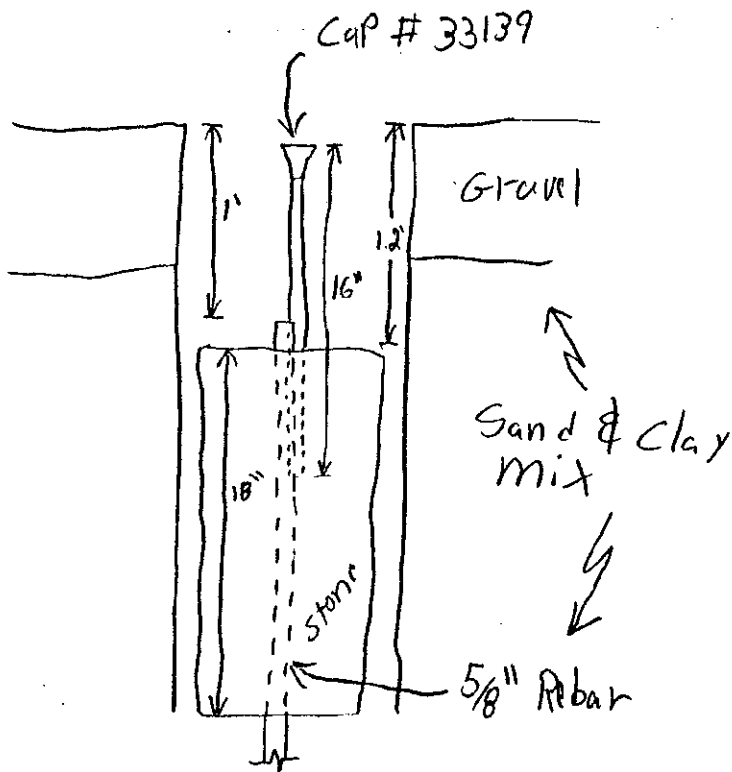
May 4, 1998

JUL 06 1998

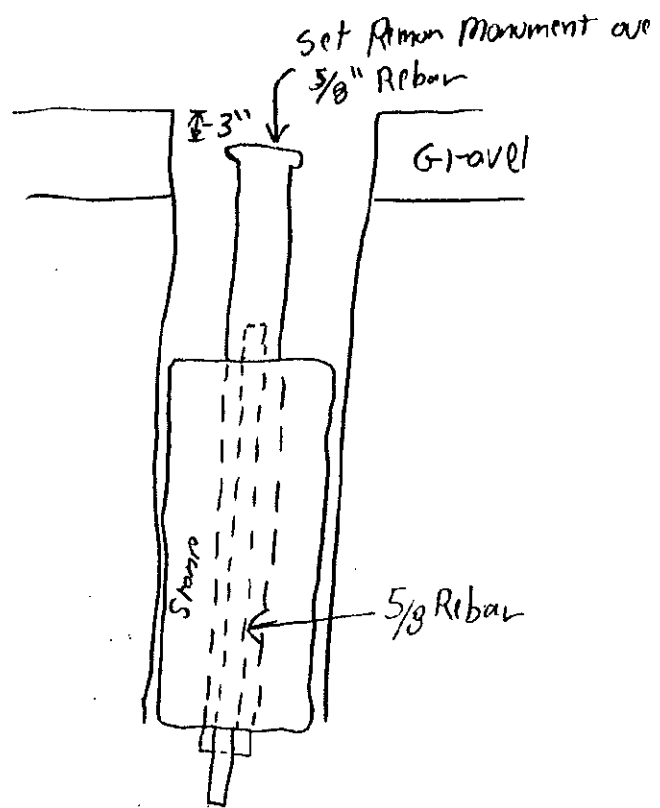
JJK LJH

SECTION

as Found



as Set



↑  
N

