

**SURVEY &  
REMONUMENTATION**

JUL 06 1998

**MECOSTA COUNTY REMONUMENTATION PROGRAM**

**CORNER APPROVED BY PEER GROUP ON April 17, 1998**

SECTION \_\_\_\_\_

**LAND CORNER RECORDATION CERTIFICATE** REGISTER'S OFFICE

Filing Requirement of Act 74, Mich. P.A. 1970 Mecosta County, } ss.

For corners in Mecosta (County)	Located In:	Corner Code #
	BIG RAPIDS TWP.	
1. Public Land Survey	SEC28 T 15N R 10W	E-10
	T _____ R _____	_____
	T _____ R _____	_____
	T _____ R _____	_____
2. Property Controlling in Section	S _____ T _____ R _____	_____
	S _____ T _____ R _____	_____
3. Miscellaneous Property in Sec.	S _____ T _____ R _____	_____
	S _____ T _____ R _____	_____
4. Lot No. _____, Recorded Plat _____		
5. Private Claims _____		

Received for Record, the 29  
day of June A.D., 1998  
at 3:15 o'clock P.M., and Recorded  
in Liber \_\_\_\_\_ of \_\_\_\_\_  
on Page \_\_\_\_\_

*Joanne Brown*  
Register of Deeds  
Register of Deeds  
Mecosta County  
Register of Deeds Stamp & File Number

I, James J. Keller, in a field survey on FEBRUARY 11, 19 98, do hereby certify that under requirements of P.A. 74, Michigan P.A. of 1970, the corner points mentioned in lines 1 and 2 above were in conformance with regulations and rules therefore as required in the current manual of survey instructions of the United States Department of the Interior, Bureau of Land Management or by a decree of a Court of Law and/or that the corner points mentioned in lines 3, 4 and 5 above were in conformance with the rules of the Michigan Board of Land Surveyors or by a Decree of a Court of Law; established, re-established, monumented, re-monumented, recovered, found as expressed below:

	A	B	C	D	E	F	G	H	I	J	K	L	M
1													
2	6	5	4	3	2	1							
3													
4	7	8	9	10	11	12							
5													
6	18	17	16	15	14	13							
7													
8	19	20	21	22	23	24							
9													
10	30	29	28	27	26	25							
11													
12	31	32	33	34	35	36							
13													

**NOTE: Not more than 2 corners, all in the same town and range, may be recorded on this certificate.**

**A. Description of original monument and accessories and/or subsequent restoration:**

- February 14, 1838, Abner E. VanNess, Deputy Surveyor G.L.O. "Set Qr Sec Post."  
12" Beech North 9 Links (5.94') 12" Maple South 5 Links (3.30')
- April 4, 1901, Lyman W. June, County Surveyor (Field Book 4 Pgs 84-85) (Record Book 1, Page 82) "Old Corner with Iron"
- April 22, 1938, W. H. Wright, Mecosta County Road Survey "1/4 Cor Iron Under Twin Stones"
- February 9, 1976, Douglas W. Hooth RLS #7966 MSHD (LCRC L1 P222) "Set 1" Iron Bar 18" Long 24.75' E 1/y of 2" Iron Pipe in Line with Large Stone 25.0' of Cor. Occ Fe's E 1/y, S 1/y, and W 1/y"  
6" Tri Birch S25°E 60.19' 18" Oak S40°W 43.65' 6" Oak S70°E 24.60'
- May 20, 1996, Gerald J. Gray RLS #17741 (Survey L12 P158-159) "Found 1" Bar"  
6" W. Oak S73°E 24.60' 14" R. Oak S36°W 54.90'  
6" Birch S22°E 60.19' 2" Pipe West 25.00'


**B. Description of corner evidence found and/or method applied in restoring or reestablishing corner:**

- February 11, 1998, James J. Keller RLS #10693 (Field Book 138W, Page 53) "Found 1" Iron Bar 8 1/2" Deep CL Gravel in 6' road cut"  
Set PK Nail NE side P. Pole N62°W 60.85'  
Found Rebar & Cap #17741-24625 S86°E 32.88'  
Found 20d N side 9" White Oak S70°E 24.59'  
Found MSHD Tag SW side Twin 7" White Birch S20°E 60.38'  
Found 2" Pipe 6" High West 24.90'

**APPROVED BY MECOSTA CO. PEER GROUP  
IN ACCORDANCE WITH P.A. 345 of 1990**  
*James J. Knapp*  
CHAIRMAN  
DATE April 17, 1998

**C. Description of monument for corner and accessories established to perpetuate locating the position of the corner:**

- Accepted 1" Iron & set Remonumentation Monument as a Careful and Faithful Perpetuation of the Position of the Original Corner.  
Found Rebar & Cap #17741-24625 S86°E 32.88'  
Found 20d & Set 60d & Tag N side 9" White Oak S70°E 24.59'  
Found MSHD Tag and Set 60d & Tag Above SW side Twin 7" White Birch S20°E 60.38'  
Found 2" Pipe 6" High West 24.90'



Signed by James J. Keller Date June 1, 1998  
Surveyor's Michigan License No. 10693

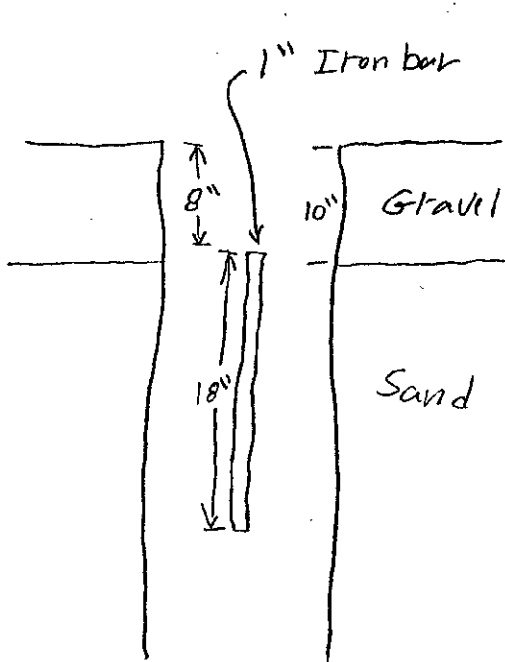
SURVEY &  
REMONUMENTATION

JUL 06 1998

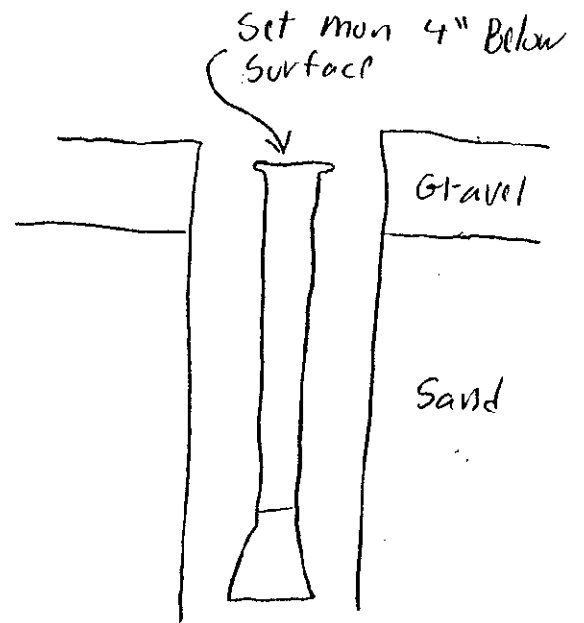
SECTION

June 1, 1998

JJK LJH



as Found



as set