

LAND CORNER RECORDATION CERTIFICATE

Filing Requirement of Act 74, Mich. P.A. 1970

JUL 10 1997

JUL -2 A11:36 1997

For corners in Mecosta (County)

Located in:

Corner Code #

Big Rapids Township

Table with 4 columns: Item description, Section (SEC), Township (T), Range (R), and Corner Code #. Includes items like Public Land Survey, Property Controlling in Section, and Miscellaneous Property in Sec.

Signature of Joanne Brown, Register of Deeds, Mecosta County

Register of Deeds Stamp & File Number

4. Lot No. Recorded Plat
5. Private Claims

Grid table with columns A-M and rows 1-13. Contains numbers 1-36, with a black dot in cell C3.

I, James J. Keller, in a field survey on Sept-Oct 19 96, do hereby certify that under requirements of P.A. 74, Michigan P.A. of 1970, the corner points mentioned in lines 1 and 2 above were in conformance with regulations and rules therefore as required in the current manual of survey instructions of the United States Department of the Interior, Bureau of Land Management...

NOTE: Not more than 4 corners, all in the same town and range, may be recorded on this certificate.

A. Description of original monument and accessories and/or subsequent restoration:

- List of survey records including: Feb. 14, 1838, Abner E. VanNess; Aug. 1919, H.A. Freeman; Dec. 24, 1968, John David Henry; Dec. 3, 1975, Douglas W. Hooth; Jan. 13, 1977, Gerald J. Gray; Dec. 17, 1981, Gerald J. Gray; Sept. 25, 1984, Duane F. Wood; M.S.H.D Project F131-3(315).

B. Description of corner evidence found and/or method applied in restoring or reestablishing corner:


Nov. 20, 1996, James J. Keller #10693, "Found 1"x24" Wrought Iron on West side Large Stone" Found MSHD Tag SE side Telephone Pole N24°E 71.65'

APPROVED BY MECOSTA CO. PEER GROUP IN ACCORDANCE WITH P.A. 345 of 1990

Signature of James J. Knapp, CHAIRMAN, DATE DEC. 13, 1996

C. Description of monument for corner and accessories established to perpetuate locating the position of the corner:

Accept 1" Iron and Set Remonumentation Monument in Box as a Careful and Faithful Perpetuation of the Position of the Original Corner. Set 60d and Tag S. Sd 22" White Pine N65°W 125.79'



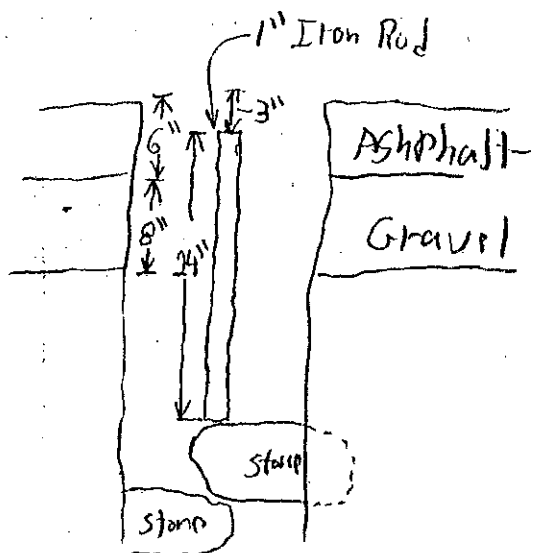
Signed by James J. Keller, Surveyor's Michigan License No. 10693

Date May 22, 1997

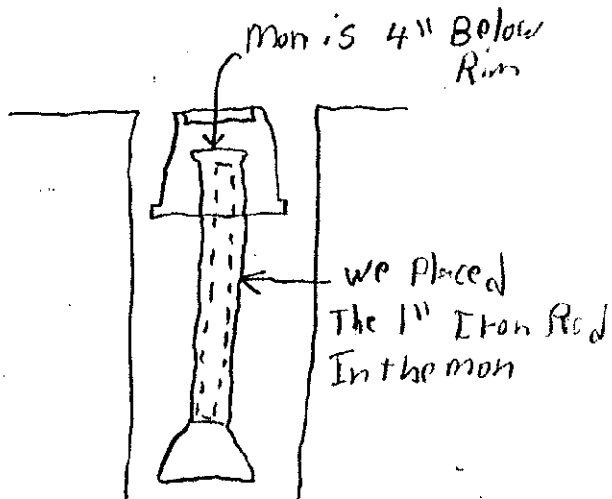
11.00

JJK LSH
May - 22 - 1997

AS FOUND

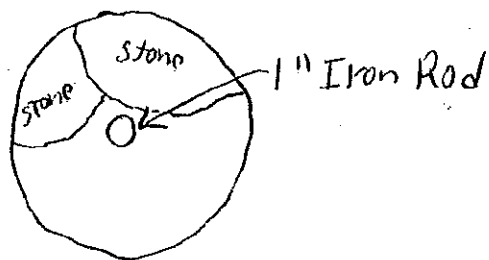


AS FOUND



AS SET

↑
N



SURVEY &
DOCUMENTATION

JUL 10 1997

MISSION