

**SURVEY & REMONUMENTATION
Mecosta County Remonumentation Program**

JUL 10 1997

CORNER APPROVED BY PEER GROUP ON DECEMBER 13, 1996

LAND CORNER RECORDATION CERTIFICATE

Filing Requirement of Act 74, Mich. P.A. 1970

JUL -2 11:36
1997

COMMISSION

For corners in <u>Mecosta</u> (County)	Located In: Big Rapids Township	Corner Code # G-11
1. Public Land Survey	SEC 34 T15N R10W	_____
	T _____ R _____	_____
	T _____ R _____	_____
	T _____ R _____	_____
2. Property Controlling in Section	S _____ T _____ R _____	_____
	S _____ T _____ R _____	_____
3. Miscellaneous Property in Sec.	S _____ T _____ R _____	_____
	S _____ T _____ R _____	_____

Joanne Brown
Register of Deeds
Mecosta County

Register of Deeds Stamp & File Number

4. Lot No. _____, Recorded Plat _____
5. Private Claims _____

1	A	B	C	D	E	F	G	H	I	J	K	L	M
2	6	5	4	3	2	1							
3													
4	7	8	9	10	11	12							
5													
6	18	17	16	15	14	13							
7													
8	19	20	21	22	23	24							
9													
10	30	29	28	27	26	25							
11													
12	31	32	33	34	35	36							
13													

I, James J. Keller, in a field survey on Sept-Oct 19 96, do hereby certify that under requirements of P.A. 74, Michigan P.A. of 1970, the corner points mentioned in lines 1 and 2 above were in conformance with regulations and rules therefore as required in the current manual of survey instructions of the United States Department of the Interior, Bureau of Land Management or by a decree of a Court of Law and/or that the corner points mentioned in lines 3, 4 and 5 above were in conformance with the rules of the Michigan Board of Land Surveyors or by a Decree of a Court of Law; established, re-established, monumented, re-monumented, recovered, found as expressed below:

NOTE: Not more than 4 corners, all in the same town and range, may be recorded on this certificate.

A. Description of original monument and accessories and/or subsequent restoration:

- Feb. 14, 1838, Abner E. VanNess Deputy Surveyor G.L.O., "Set Post Cor. to Sect. 27, 28, 33 & 34"
6" Ironwood S15°W 11 Links = 7.26' 8" Beech N10°E 16 Links = 10.56'
- Aug. 1919, H.A. Freeman, Mecosta County Surveyor
6" Ash S38 1/2°W 32.8' 10" Elm N4°20'E 35.7'
- Dec. 3, 1975, Douglas W. Hooth, #7966 Michigan Dept. of State Hwys. & Trans. (L.C.R.C. Liber 1, Page 233) "Found 1-1/4"
Iron Pipe, 24" Below Surf. Set Mon Box & raised with 1" I. Bar, 18" Long"
Power Pole S10°W 31.70' 15" Apple S60°W 92.47'
3" W. Pine S25°W 34.41'
- Jan. 13, 1977, Gerald J. Gray #17741, (Survey Liber 10, Page 402) "Found Iron" No Witnesses given
- Dec. 17, 1981, Gerald J. Gray #17741, (Liber 10, Page 993) "Found Iron"
P. Pole S05°W 31.70' P. Pole S75°W 141.13'
24" Stump, N05°W 36.76'
- March 2, 1989, William G. Tingley #30104, "Found 1" Bar in Monument Box" (L.C.R.C. Liber 2, Page 295)
Power Pole S10°W 31.70' 3" W. Pine S25°W 34.41'


B. Description of corner evidence found and/or method applied in restoring or reestablishing corner:

- Nov. 20, 1996, James J. Keller #10693, "Found Iron"
Set 30d NE side 14" White Pine N40°W 109.70'
Found MSHD Tag N. face Fence Post S07°W 28.27'
Found MSHD Tag W. side Power Pole S16°W 31.50'
Found 16d nail NW side 12" White Pine S25°W 34.29'
C/L of Blacktop is 6' North

C. Description of monument for corner and accessories established to perpetuate locating the position of the corner:

- Accept Iron and set Remonumentation Monument as best evidence of the position of the Original Corner
Set 60d and Tag N.E. Sd 14" White Pine N40°W 109.45'
Set 60d and Tag S. Sd 12" Elm N85°E 213.58'
Set PK Nail and Tag W. Sd Power Pole S12°W 31.68'
Set 60d and Tag in N.W. Sd 12" White Pine S25°W 34.40'
C/L Road is 5.9' North

Signed by James J. Keller Date May, 22, 1997
Surveyor's Michigan License No. 10693

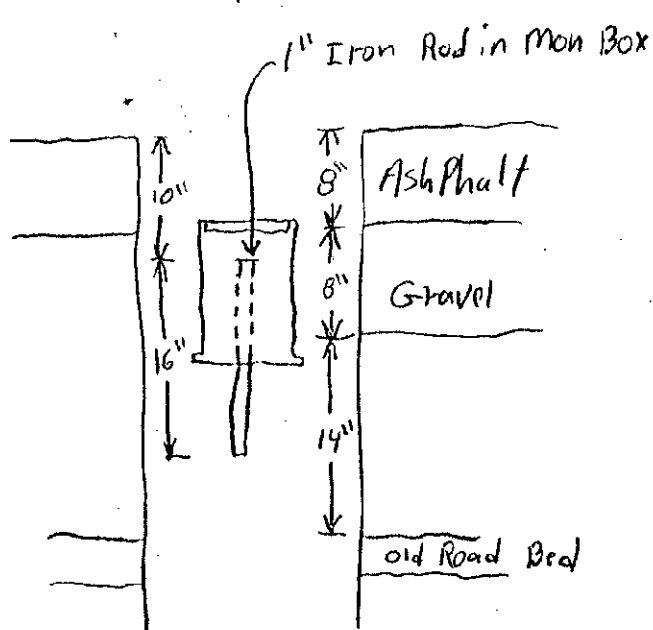


FORM APPROVED BY MICHIGAN STATE BOARD OF LAND SURVEYORS JAN. 28, 1971
REVISED MAY 14, 1975
REVISED JAN. 1983
ADAPTED FOR WORD PROCESSING MARCH, 1993

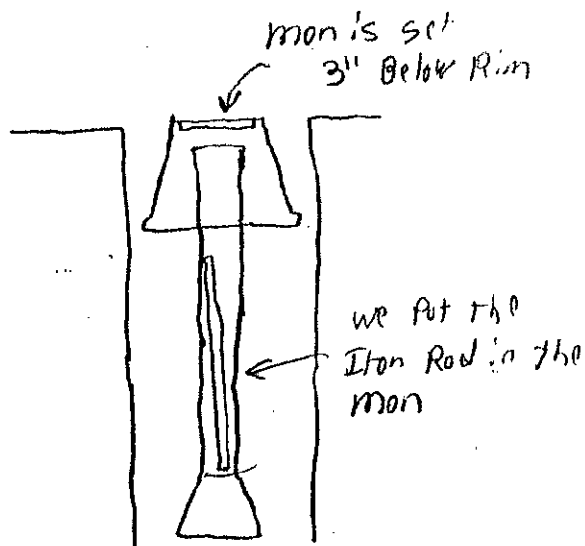
APPROVED BY MECOSTA CO. PEER GROUP
IN ACCORDANCE WITH P.A. 349 of 1996
James J. Knapp
CHAIRMAN
DATE DEC. 13, 1996

JJK - LSH
May 22 - 1997

as Found



As Found



As Set

SURVEY &
REMONUMENTATION

JUL 10 1997

COMMISSION