

MECOSTA COUNTY REMONUMENTATION PROGRAM

JUL 10 1997

CORNER APPROVED BY PEER GROUP ON NOVEMBER 21, 1996

JUL -2 A11:35

LAND CORNER RECORDATION CERTIFICATE

1997

Filing Requirement of Act 74, Mich. P.A. 1970

Joanne Brown
Register of Deeds
Mecosta County

Table with columns: For corners in Mecosta (County), Located In: Big Rapids Township, Corner Code #. Rows include Public Land Survey, Property Controlling in Section, and Miscellaneous Property in Sec.

Register of Deeds Stamp & File Number

4. Lot No. Recorded Plat
5. Private Claims

Grid table with columns A-M and rows 1-13. Contains numbers 1-36 and a central dot.

I, James J. Keller, in a field survey on Sept-Oct 19 96, do hereby certify that under requirements of P.A. 74, Michigan P.A. of 1970, the corner points mentioned in lines 1 and 2 above were in conformance with regulations and rules therefore as required in the current manual of survey instructions of the United States Department of the Interior, Bureau of Land Management or by a decree of a Court of Law and/or that the corner points mentioned in lines 3, 4 and 5 above were in conformance with the rules of the Michigan Board of Land Surveyors or by a Decree of a Court of Law, established, re-established, monumented, re-monumented, recovered, found as expressed below.

NOTE: Not more than 4 corners, all in the same town and range, may be recorded on this certificate.

A. Description of original monument and accessories and/or subsequent restoration:

- Feb. 14, 1838, Abner E. VanNess Deputy Surveyor G.L.O. "Qr Sec. Cor. on a Sugar 18" Diam."
July 6 & 7, 1915, L.W. June, "Big Stone for Corner"
Aug. 20, 1976, Jack E. Pierson #19305, "Found Pk Nail" (L.C.R.C. Liber 1, Page 257)

- March 2, 1989, William G. Tingley #30104, "Found 1/2" Iron" (L.C.R.C. Liber 2, Page 295)


B. Description of corner evidence found and/or method applied in restoring or reestablishing corner:

- Nov. 20, 1996, James J. Keller #10693 "Found Rebar & Cap over S.E. Corner Stone"
Found Nail S.W. side Guy Pole N55°W 66.78'
Set 30d above Found Nail N. side 36" Maple N82°E 35.55'
Found 16d N.E. side Distribution Pole S62°W 64.64'

C. Description of monument for corner and accessories established to perpetuate locating the position of the corner:

Accept 1/2" Rebar over Stone & Set Remonumentation Monument as a True and Faithful perpetuation of the position of the Original Corner.

- Set Pk Nail and Tag S.W. Sd. Guy Pole N55°W 66.82'
Set 60d and Tag N. Sd 36" Maple N81°E 35.53'
Set Pk Nail and Tag S. Sd Distribution Pole S62°E 68.05'
Set Pk Nail and Tag N. Sd Distribution Pole S62°W 64.67'
C/L Road West is 1.2' North
C/L Road North is 1.7' West



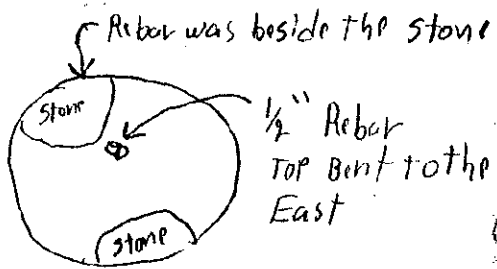
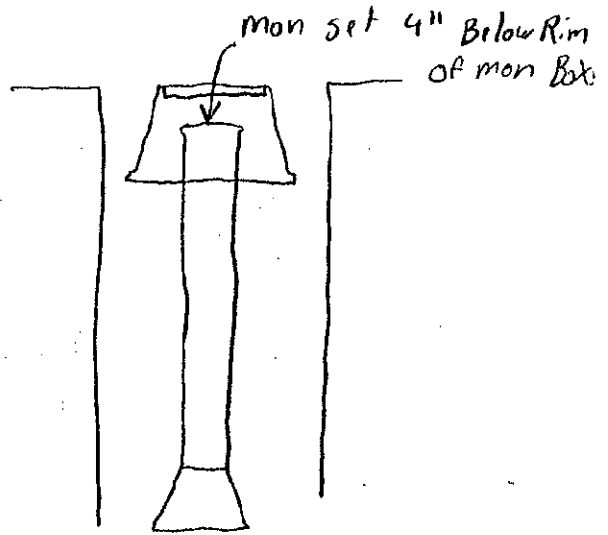
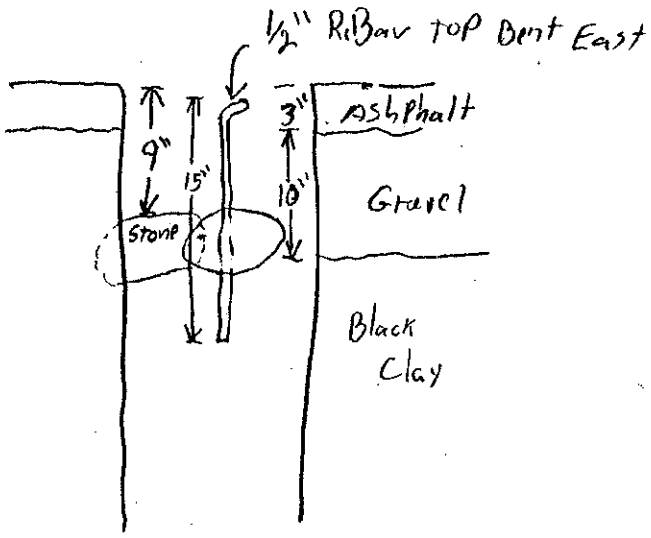
Signed by James J. Keller Date May 22, 1997
Surveyor's Michigan License No. 10693

APPROVED BY MECOSTA CO. PEER GROUP
IN ACCORDANCE WITH P.A. 345 OF 1990

James J. Knapp
CHAIRMAN
DATE Nov. 21, 1996

11.00

JJK LSH  
May - 22 - 1997



AS FOUND

as set

SURVEY &  
REMONUMENTATION

JUL 10 1997

COMMISSION

STATE OF TEXAS  
COMMISSION ON MONUMENTS AND MARKERS  
1900 NORTH BRASS CANYON ROAD  
DALLAS, TEXAS 75207