

**SURVEY & MECOSTA COUNTY REMONUMENTATION PROGRAM**

**CORNER APPROVED BY PEER GROUP ON NOV. 21, 1996**

JUL -2 A11:36  
1997

JUL 10 1997

**LAND CORNER RECORDATION CERTIFICATE**

**Filing Requirement of Act 74, Mich. P.A. 1970**

For corners in Mecosta (County) Located in: Big Rapids Twp Corner Code # \_\_\_\_\_

1. Public Land Survey	SEC 35 T15N R10W	K-11
	T _____ R _____	_____
	T _____ R _____	_____
	T _____ R _____	_____
2. Property Controlling in Section	S _____ T _____ R _____	_____
	S _____ T _____ R _____	_____
3. Miscellaneous Property in Sec.	S _____ T _____ R _____	_____
	S _____ T _____ R _____	_____

4. Lot No. \_\_\_\_\_ Recorded Plat \_\_\_\_\_

5. Private Claims \_\_\_\_\_

*Joanne Brown*  
Register of Deeds  
Mecosta County

Register of Deeds Stamp & File Number

	A	B	C	D	E	F	G	H	I	J	K	L	M
2	6	5	4	3	2	1							
3													
4	7	8	9	10	11	12							
5													
6	18	17	16	15	14	13							
7													
8	19	20	21	22	23	24							
9													
10	30	29	28	27	26	25							
11													
12	31	32	33	34	35	36							
13													

I, James J. Keller, in a field survey on Sept-Oct 19 96, do hereby certify that under requirements of P.A. 74, Michigan P.A. of 1970, the corner points mentioned in lines 1 and 2 above were in conformance with regulations and rules therefore as required in the current manual of survey instructions of the United States Department of the Interior, Bureau of Land Management or by a decree of a Court of Law and/or that the corner points mentioned in lines 3, 4 and 5 above were in conformance with the rules of the Michigan Board of Land Surveyors or by a Decree of a Court of Law; established, re-established, monumented, re-monumented, recovered, found as expressed below:

**NOTE: Not more than 4 corners, all in the same town and range, may be recorded on this certificate.**

**A. Description of original monument and accessories and/or subsequent restoration:**

- Feb. 9, 1838, Abner E. VanNess, Deputy Surveyor G.L.O. "Set Post Cor. to Sect. 26, 27, 24 & 35"  
12" Sugar S19°W 25 Links 8" Beech N31°E 21 Links
- Dec. 4, 11, 12, 1914, Walter Willits, Mecosta County Surveyor, "Iron"  
36" Pine St. N39°E 49.5' 8" Popple N86°W 48'
- March 21-23, 1915, Walter Willits, Mecosta County Surveyor, "Iron"  
12" Pine N48°W 29.5' 36" Pine St. N39°E 49.5'
- Oct. 4, 1967, John David Henry #14875 Winter Creek Woods Plat No Witnesses Given
- May 28, 1969, W.H. Wright County Surveyor Unrecorded Survey #BR-1246M  
No Witnesses Given, only length of North Line N.E. 1/4 Sec. 35
- May 22, 1979 James G. Knapp #25853 Survey Liber 10, Pgs 678 No Witnesses Given
- May 6, 1980, James G. Knapp #25853, "Found 1/2" Iron Rod in Mon. Box" (L.C.R.C. Liber 2, Page 11)  
Found Nail NE side 30" White Pine Az. 312° 35.60' Found Nail SW side Power Pole Az. 131° 57.52'  
Found Nail S. side 12" Oak Az. 76° 91.71' Found Conc. Mon. (Plat Corner) Az. 42° 61.76'
- June 10, 1980, Duane F. Wood #24625, "Found 1/2" Iron Rod" (Liber 10, Page 994-995)  
12" Oak N76°E 91.71' Power Pole S49°E 57.52' 30" White Pine N48°W 35.60'
- April 13, 1983, Duane F. Wood #24625, "Found 1/2" Steel Bar in Mon Box"  
12" Oak N76°E 91.71' Power Pole S49°E 57.52' 30" White Pine N48°W 35.60'
- Jan. 24, 1985, Gerald J. Gray #17741, "Found Steel Bar in Mon. Box" (Liber 11, Pages 744-745)  
12" Oak N76°E 91.71' P. Pole S49°E 57.52' 30" Pine N48°W 35.60'
- June 16, 1993, Duane F. Wood #24625, "Found Steel Bar in Mon Box" (Liber 11, Page 675)  
12" Oak N76°E 91.71' P. Pole S49°E 57.52' 30" Pine N48°W 35.60'


**B. Description of corner evidence found and/or method applied in restoring or reestablishing corner:**

- Aug. 8, 1995, James J. Keller #10693, "Found 1/2" Iron in Mon. Box"  
Found Nail 30" White Pine N41°W 35.62'  
Found Pk Nail Power Pole S43°E 57.50'  
Set 30d N.E. Corner Fence Post S50°W 56.91'  
Found 20d S. Sd. 14" Oak N95°E 91.71'  
C/L 190th Avenue East 12.25'

APPROVED BY MECOSTA CO. PEER GROUP  
IN ACCORDANCE WITH P.A. 245 of 1990  
*James G. Knapp*  
CHAIRMAN  
DATE Nov. 21, 1996

**C. Description of monument for corner and accessories established to perpetuate locating the position of the corner:**

Accept 3/4" Iron as best evidence and set Remonumentation Monument as a careful and faithful perpetuation of the position of the Original Corner.  
Set 60d & Tag N.E. Sd 30" White Pine N41°W 35.58'  
Set 60d & Tag S. Sd 14" Oak N85°E 91.67'  
Set Pk & Tag S.W. Sd Power Pole S38°E 59.63'  
Set 60d & Tag N.W. Sd 6" Cherry S45°W 62.93'  
C/L 190th Ave. East 12.25



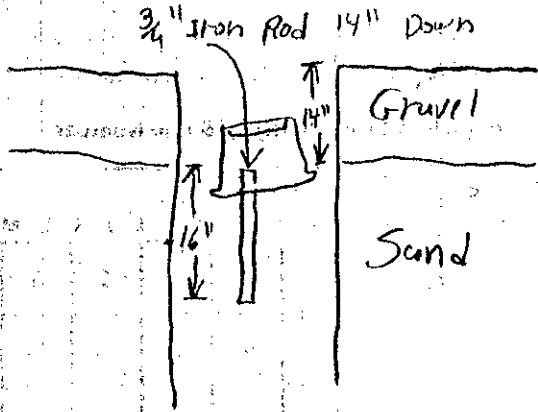
Signed by James J. Keller Date May 20, 1997  
Surveyor's Michigan License No. 10693

FORM APPROVED BY MICHIGAN STATE BOARD OF LAND SURVEYORS, JAN. 28, 1971  
REVISED MAY 14, 1975  
REVISED JAN. 1983  
ADAPTED FOR WORD PROCESSING MARCH, 1993

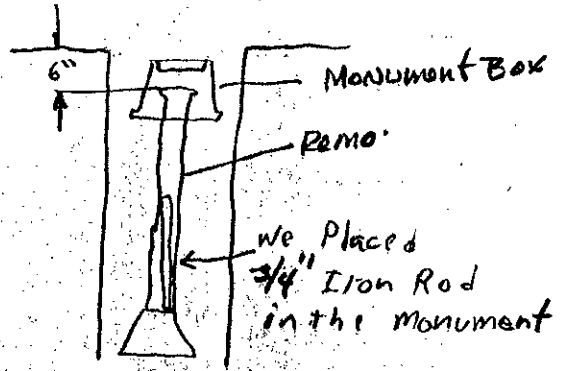
11.20

JJK LJH

May - 20 - 1997



As Found



As SET

SURVEY &  
MONUMENTATION

JUL 10 1997

COMMISSION