

SURVEY & REMONUMENTATION

MECOSTA COUNTY REMONUMENTATION PROGRAM

CORNER APPROVED BY PEER GROUP ON November 21, 1996

LAND CORNER RECORDATION CERTIFICATE

Filing Requirement of Act 74, Mich. P.A. 1970

JUL -2 11:35 1997

Register of Deeds Mecosta County

For corners in

Table with columns: Mecosta (County), Located In: Big Rapids Twp, Corner Code # K-12. Rows include Public Land Survey, Property Controlling in Section, and Miscellaneous Property in Sec.

Register of Deeds Stamp & File Number

4. Lot No. Recorded Plat
5. Private Claims

Grid table with columns A-L and rows 1-13. Cell (12,6) contains a black dot.

I, James J. Keller, in a field survey on Sept-Oct 19 96 do hereby certify that under requirements of P.A. 74, Michigan P.A. of 1970, the corner points mentioned in lines 1 and 2 above were in conformance with regulations and rules therefore as required in the current manual of survey instructions of the United States Department of the Interior, Bureau of Land Management or by a decree of a Court of Law and/or that the corner points mentioned in lines 3, 4 and 5 above were in conformance with the rules of the Michigan Board of Land Surveyors or by a Decree of a Court of Law; established, re-established, monumented, re-monumented, recovered, found as expressed below:

NOTE: Not more than 4 corners, all in the same town and range, may be recorded on this certificate.

A. Description of original monument and accessories and/or subsequent restoration:

- Feb. 9, 1838, Abner E. VanNess, Deputy Surveyor G.L.O. "Set Cr. Sec. Post" 8" Hemlock S7°E 14 Links = 9.24' 10" Beech N4°E 10 Links = 6.60'
Dec. 4, 11, 12, 1914, Walter Willits, Mecosta County Surveyor, "Iron" 12" Pine N12°E 66' Pine St. N54°W 39'
March 21-23, 1915, Walter Willits, Mecosta County Surveyor, "Iron" 12" Pine N12°E 66' Pine St. N8°E 7'
June 28, 1972, Patrick A. Salisbury #13594, "Found Iron" (Survey Liber 10, Page 59) Nail 26" Pine N20°E 69.13' Nail P. Pole N50°E 57.22' Nail P. Pole S35°W 38.11'
March 24, 1975, Gerald J. Gray #17741, "Found 3/4" Pipe" (L.C.R.C. Liber 1, Page 172) 26" Pine N20°E 69.13' P. Pole N50°E 57.22' P. Pole S35°W 58.11'
Nov. 10, 1975, Jack E. Pierson #19305 (Liber 10, Page 428 & 429) 26" Pine N20°E 69.13' P.P. N50°E 57.22' P.P. S35°W 58.11'
May 22, 1979 James G. Knapp #25853 (Survey Liber 10, Page 678) No witnesses given
June 10, 1980 Duane F. Wood #24625 "Found 3/4" Pipe" (Survey Liber 10, Page 994/995) 26" Pine N20°E 69.13' Power pole N50°E 57.22' Power pole S35°W 58.11'

B. Description of corner evidence found and/or method applied in restoring or reestablishing corner:


- Nov. 20, 1996, James J. Keller #10693 "Found 3/4" IP in Mon. Box" Found 40d SE side 20" Red Pine N15°E 69.21' Found 40d SW side 14" Oak S49°E 73.25' Found 40d NW side Power Pole S34°W 58.00' C/L road is 2.4' East

APPROVED BY MECOSTA CO PEER GROUP IN ACCORDANCE WITH P.A. 74 OF 1970 James G. Knapp CHAIRMAN DATE Nov 21, 1996

C. Description of monument for corner and accessories established to perpetuate locating the position of the corner:

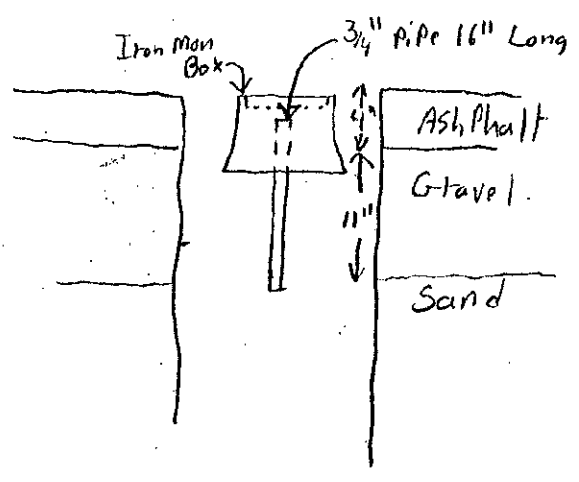
- May 20, 1997, James J. Keller R.L.S. #10693 Accept 3/4" Ip as Best Evidence of the Corner and Set Remonumentation Monument as a Careful and Faithful Perpetuation of the position of the Original Corner. Set 60d and Tag S.E. Sd 20" Red Pine N27°E 69.05' Set 60d and Tag S.W. Sd 14" Oak S50°E 71.20' Set 60d and Tag N.W. Sd Power Pole S37°W 58.16' Set 60d and Tag N.E. Sd 6" White Oak N61°W 96.06'

Signed by James J. Keller Date May 20, 1997 Surveyor's Michigan License No. 10693

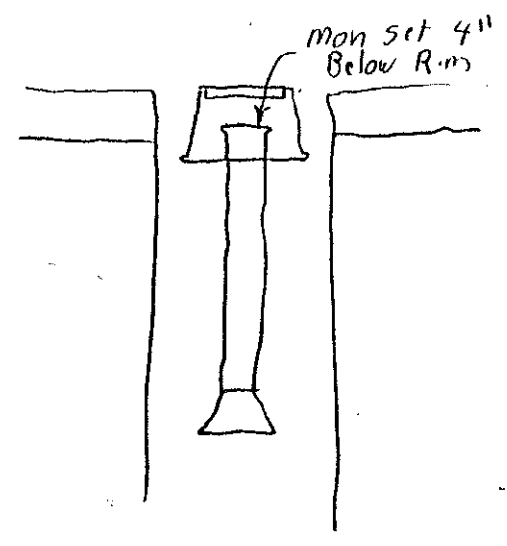


11.00

JJK LJH
May 20 - 1997



AS FOUND



AS SET

SURVEY &
REMONUMENTATION

JUL 10 1997

COMMISSION