

MAY 26 1997

COMMISSION

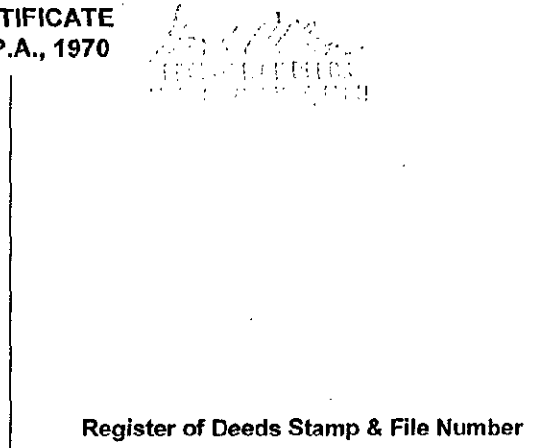
RECEIVED

96 DEC 13 PM 3:12

LAND CORNER RECORDATION CERTIFICATE
Filing Requirement of Act 74, Mich. P.A., 1970

For corners in

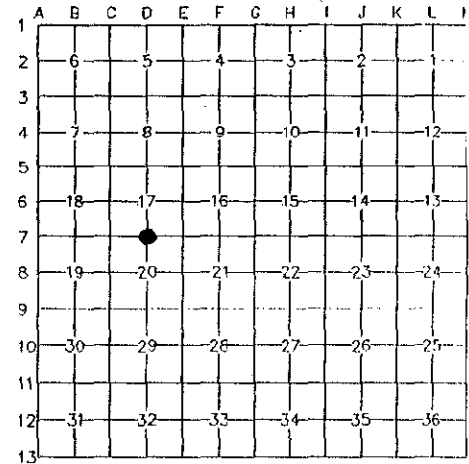
<u>Monroe</u> (County)	Located In:	Corner Code #
	<u>Erie Twp.</u>	
1. Public Land Survey	T <u>8S</u> R <u>8E</u>	<u>D-7</u>
	T ___ R ___	_____
	T ___ R ___	_____
	T ___ R ___	_____
2. Property Controlling in Section	S ___ T ___ R ___	_____
	S ___ T ___ R ___	_____
3. Miscellaneous Property in Sec.	S ___ T ___ R ___	_____
	S ___ T ___ R ___	_____



4. Lot No. _____, Recorded Plat _____

5. Private Claims _____

I, Bruce Antcliff, in a field survey on July, 19 96 do hereby state that under requirements of P.A. 74, Michigan P.A. of 1970, the corner points mentioned in lines 1 and 2 above were in conformance with regulations and rules therefore as required in the current manual of survey instructions of the United States Department of the Interior, Bureau of Land Management or by decree of a Court of Law and / or that the corner points mentioned in lines 3, 4 and 5 above were in conformance with the rules of the Michigan Board of Land Surveyors or by a Decree of a Court of Law; established, re-established, monumented, recovered, found as expressed below:



NOTE: Not more than 2 corners, all in the same town and range, may be recorded on this certificate.

Monroe County Road Commission Corner

A. Description of original monument and accessories and/or subsequent restoration:

Quarter corner common to Sections 17 & 20, T8S, R8E / Temperance Road, currently gravel, will be paved.
 1820 GLO Surveyor Wampler set wood post, Aspin 10", S1W, 70 links, B.O. 14", S54W, 86 links
 1981, Glenn Hobgood, found spike from 1932 MSHD survey, set 3/4" I.P., LCRC L2, P411
 1985, G.B.Warneke, survey, found iron pin as recorded LCRC L2, P411

B. Description of corner evidence found and/or method applied in restoring or re-establishing corner:


Found 7/8" iron rod 6" below surface. Excavated 3'x3'x2' deep & probed additional 3'. Found no additional evidence of corner.

C. Description of monument for corner and accessories established to perpetuate locating the position of the corner:

Set 1" x 36" iron pipe with brass remonumentation cap inside monument box to replace iron pin and is accepted as the best evidence of the position of the original corner.

Witnesses:
 N75W, 85.01', Nail/washer in S face of power pole
 N80E, 114.05', Nail/washer in S face of power pole
 S60E, 123.81', Nail/washer in N face of power pole
 SW, 79.48', Set mag nail in W edge of asphalt drive @ approx. property line

RATIFIED BY PEER GROUP
 PA 345 OF 1990
 MONROE COUNTY, MICHIGAN
 date: 9/24/1996
 County Rep.: [Signature]



Signed by Bruce Antcliff

Date 11-14-96

Surveyor's Michigan License No. 25826