

FEB 19 1998

SECTION

MONTCALM COUNTY REMONUMENTATION PROGRAM

LAND CORNER RECORDATION CERTIFICATE

Filing Requirement of Act 74, Mich. P.A. 1970

STATE OF MICHIGAN
MONTCALM COUNTY
RECORDED

26 Dec 1997 3:38:18 PM

LORI A. WILSON
REGISTER OF DEEDS

For corners in <u>Montcalm</u> (County)	Located In: <u>Eureka Township</u>	Corner Code # <u>E-1, Corner</u>
1. Public Land Survey	Sec 4&5 T 9N R 8W	
	T R	
	T R	
	T R	
2. Property Controlling in Section	S T R	
	S T R	
3. Miscellaneous Property in Sec.	S T R	
	S T R	
4. Lot No. _____, Recorded Plat _____		
5. Private Claims _____		

Register of Deeds Stamp & File Number

I, William Tingley a field surveyor on _____, 1997, do hereby certify that under requirements of P.A. 74, Michigan P.A. of 1970, the corner points mentioned in lines 1 and 2 above were in conformance with regulations and rules therefore as required in the current manual of survey instructions of the United States Department of the Interior, Bureau of Land Management or by a decree of a Court of Law and/or that the corner points mentioned in lines 3, 4 and 5 above were in conformance with the rules of the Michigan Board of Land Surveyors or by a Decree of a Court of Law; established, re-established, monumented, re-monumented, recovered, found as expressed below:

NOTE: Not more than 4 corners, all in the same town and range, may be recorded on this certificate.

A. Description of original monument and accessories and/or subsequent restoration:

Noah Brookfield, Deputy Surveyor, GLO Notes

North line 20 links West of Post

Set Post corner of 4 and 5

Burr Oak 10" S42°W 50 links

Black Oak 8" S43°E 52 links

R.D. McNutt, County Surveyor, Records H.M. Caulkin, 1887

Stone 16" x 12" x 1.8" corner of fence, S38°E 47 links

1891, H.M. Caukins, County Surveyor

Found Stone put down by me at corner Section 4-5, T9N-R8W, 20 links West of Corner 32 & 33, T10N-R8W

1966, G.M. Stevenson, same source as above

Power Pole S60°W 83.00 feet

Center Square Stone S50°E 74.7 feet

Northwest Corner house foundation S50°E 124.6 feet

Twin Oak 30" N20°E 39.95 feet

Corner is 13.20 West Southwest Corner, Section 33, T10N-R8W

1969, R.J. Crater, #16924, Card File Records

Found G.M. Stevenson's corner

Set 1-1/4" pipe

Bearing trees from above of 1966 also O.K. except corner is West of Section 33, T10N-R8W

May 1983, R.J. Crater #16924,

Found both corners and 1966 Bearing Trees

New Bearing Trees for Northwest of Section 4

Nail in 5" Oak N10°W 38.75 feet

4" Diameter Steel Gas pipeline marker S35°W 75.50 feet

Nail in Southwest Side 13" Elm S45°E 53.55 feet

1972, M.M. Chambers, #7861, Recorded LCRC, Liber 1, Page 15

Found 1" Iron 13.20 feet West of Southwest Corner Section 33, T10N, R8W

Continued on Back

B. Description of corner evidence found and/or method applied in restoring or reestablishing corner:

Found 1-1/4" pipe in Monument Box 4 feet +/- South of Centerline of pavement 13.20 feet West of Corner Section 32-33 T10N-R8W (3/4" pipe in Monument Box). Also found Stevenson's 1966 bearing objects, except Oak, N20°E

C. Description of monument for corner and accessories established to perpetuate locating the position of the corner:

Set Remonumentation Corner over 1-1/4" Iron Pipe in Monument Box

18" Elm S45°E 53.00 feet

Power Pole S60°W 82.65 feet

Center Square Stone S50°E 74.70 feet

Northwest Corner house foundation S50°E 124.60 feet

Set Nail & Tag in South side of 18" White Pine N55°W 76.70 feet

This corner is accepted as a careful and faithful perpetuation of the position of the original corner.

Signed by William Tingley Date 5/28, 1997


Surveyor's Michigan License No. 30104

FORM APPROVED BY MICHIGAN STATE BOARD OF LAND SURVEYORS, JAN. 26, 1971
REVISED MAY 14, 1976
REVISED JAN. 1983
WORD PROCESSING MARCH, 1993

1	A	B	C	D	E	F	G	H	I	J	K	L	M
2		6		5		4		3		2			
3													
4		7		8		9		10		11		12	
5													
6		18		17		16		15		14		13	
7													
8		19		20		21		22		23		24	
9													
10		30		29		28		27		26		25	
11													
12		31		32		33		34		35		36	
13													

ACCEPTED BY THE MONTCALM COUNTY SURVEY PEER GROUP AS THE OFFICIAL CORNER UNDER MICHIGAN PUBLIC ACT 345 OF 1990 AT A MEETING HELD 5-24-97.


WGT
William Tingley, PS, Chairman



MARJORIE MINTAKIN, A...

1989, W.G. Tingley, #30104, Recorded LCRC Liber 2, Page 265

Found 1" Iron Pipe		
18" Elm	S45°E	53.00 feet
Power Pole	S60°W	82.65 feet
1" Iron	East	13.20 feet



NOTICE: This survey was conducted on the ground...

A. Description of the survey: This survey was conducted on the ground...

1. The survey was conducted on the ground...

2. The survey was conducted on the ground...

3. The survey was conducted on the ground...

4. The survey was conducted on the ground...

5. The survey was conducted on the ground...

6. The survey was conducted on the ground...


7. The survey was conducted on the ground...

8. The survey was conducted on the ground...

9. The survey was conducted on the ground...

10. The survey was conducted on the ground...

ACCEPTED BY THE BOARD OF SURVEYORS AND MAPPERS OF THE STATE OF TEXAS...



1. The survey was conducted on the ground...

2. The survey was conducted on the ground...

3. The survey was conducted on the ground...

4. The survey was conducted on the ground...

5. The survey was conducted on the ground...

6. The survey was conducted on the ground...

7. The survey was conducted on the ground...

8. The survey was conducted on the ground...

9. The survey was conducted on the ground...

10. The survey was conducted on the ground...

11. The survey was conducted on the ground...

12. The survey was conducted on the ground...

13. The survey was conducted on the ground...

14. The survey was conducted on the ground...

15. The survey was conducted on the ground...

16. The survey was conducted on the ground...

17. The survey was conducted on the ground...

18. The survey was conducted on the ground...

19. The survey was conducted on the ground...

20. The survey was conducted on the ground...

This corner is accepted as a corner and is to be the position of the original corner.

Signed by W.G. Tingley

Surveyor's Right in the State of Texas

1989 W.G. Tingley