

APR 04 1996

LAND CORNER RECORDATION CERTIFICATE
COMMISSION FILING REQUIREMENT OF ACT 74, MICH. P.A. 1970.

FOR CORNERS OF -:	LOCATED IN -:	CORNER CODE NUMBER
1. PUBLIC LAND SURVEY _____ T. _____	12N N. 15W S., R. _____ E. W.	E7
2. PROPERTY CONTROLLING IN SECTION _____ T. _____	N. S., R. _____ E. W.	
3. MISCELLANEOUS PROPERTY IN SECTION _____ T. _____	N. S., R. _____ E. W.	
4. LOT NO. _____, RECORDED PLAT _____		
5. PRIVATE CLAIMS _____		

REGISTER OF DEEDS
 1995 AUG 30 AM 11:45
 STATE OF MICHIGAN
 COUNTY OF MUSKEGON
 RECEIVED FOR RECORD
 REGISTER OF DEEDS STAMP AND FILING NUMBER

I, Patrick R. Leemon do hereby certify that under requirements of P.A. 74, Michigan P.A. of 1970, the corner points mentioned in lines 1 and 2 above (identified with circles on index code diagram - over) were, in a field survey on June 7, 1995, established, re-established, monumented, re-monumented, recovered or restored as expressed below and in conformance with regulations and rules therefore as required in the current manual of survey instructions of the United States Department of the Interior, Bureau of Land Management or by a decree of a court of law. Furthermore, that the corner points mentioned in lines 3, 4 and 5 above were, in a field survey on _____ 19____, found, recovered, restored, established or re-established as expressed below and in conformance with the rules of the Michigan State Board of Registration for Land Surveyors or, by a Decree of a Court of law:

A. Description of original monument and accessories and/or subsequent restoration:

Section corner common to sections 16, 17, 20 and 21 of T12N R15W
 1838 survey by John Mullett Set Wood Post, (1) W.Oak 12 N76E 19 links, (2) B.Oak 14 S19W 18 links
 Undated witnesses in Muskegon County Road Commission Records No monument mentioned,
 (3) Oak 19 N 78.96 ft., (4) Oak 20 E 38.73 ft., (5) Oak 18 SSE 46.75 ft.
 1975 survey by Clinton Cole #17615 No monument mentioned, however he shows a distance of 5090.17 ft. along the north line of section 20.
 1980 survey by Charles F. Lewandoski #7867 Fd. a 1/2" rod and set a 4"x30" cast iron monu. Liber 1314 Page 908,
 (3) Oak 18-North 78.96 ft., (4) Oak 20 S85E 38.73 ft., (5) Oak 18 SSE 46.75 ft., (6) Pine 10 N85W 27.43 ft.,
 1992 survey by George J. Mitchell #19618 "Fd Mon.", (3) Oak 14 North 79.0 ft., (6) Pine 8 West 27.54 ft.,
 (7) Oak 10 East 15.20 ft., (8) Oak 14 SE 38.12 ft., (9) Centerline of a 2-track North 34.90 ft.

B. Description of corner evidence found and/or method applied in restoring or re-establishing corner:

I found the lower 2/3 of a 4" Harrison Monument 35 feet south of the centerline of an E-W trail road and 5 feet west of a 2-track to the south, from the Road Commission and Mitchell witnesses. Witnesses 1 and 2 are gone. Witness 3 through 8 are in good condition. Liber 1671 Page 314 thru 317 by Mitchell shows the work he did for "Round Lake". The GLO call to Round Lake fits very well. I recovered this corner by measuring record the GLO distance of 1526.58 ft. along the section line to the ordinary high water mark on the East side of Round Lake. I could find no conflicting information that would lead to another location. This monument is accepted as the best available evidence of the position of the original corner.

C. Description of monument for corner and accessories established to perpetuate locating the position of the corner:


Section corner common to sections 16, 17, 20 and 21 of T12N R15W
 Monu. I left the remains of the Harrison Monument in place as it is still a substantial monument.
 Witnesses:
 R.Oak 12 N45E 87.69 ft.
 W.Pine 9 S78E 51.80 ft.
 W.Pine 9 S1E 66.10 ft.
 R.Pine 9 S46W 38.89 ft.
 Fiberglass Post West 1.3 ft.
 (3) R.Oak 21 N3W 78.98 ft., (4) R.Oak 22 S84E 38.69 ft., (5) R.Oak 17 S9E 46.74 ft.
 (6) Scotch Pine 9 N87W 27.45 ft., (7) W.Oak 13 S82E 15.40 ft., (8) R.Oak 19 S45E 38.52 ft.
 SW 17 2"x30" iron pipe N88-40-09W 5090.26 ft.

Stephen V. Velle
 7/11/95

POSITION OF SAID
 RECORDED CORNER
 REVIEWED & RATIFIED
 BY MUSKEGON COUNTY
 PEER GROUP IN ACCORDANCE
 WITH P.A. 345, OF 1990


SIGNED BY Patrick R. Leemon DATE July 17, 1995
 SURVEYOR'S MICHIGAN REGISTRATION NO. 31595

FOR STATE AND UNITED STATES AGENCIES:
 SIGNED BY _____ DATE _____
 CHIEF OF SURVEY PARTY
 APPROVED AND SIGNED BY _____ DATE _____
 MICHIGAN REGISTERED LAND SURVEYOR



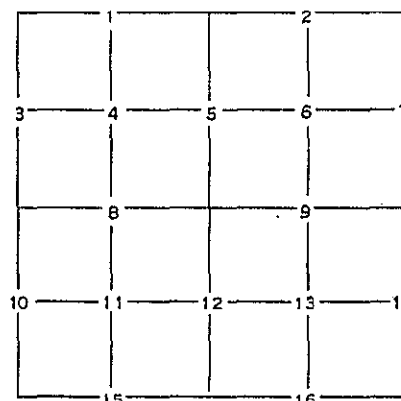
CORNER NUMBERING CODE DIAGRAMS FOR IDENTIFYING LAND CORNER RECORDATIONS AND INDEXING

FOR PUBLIC LAND SURVEY CORNERS IN THE
T. 12, R. 15 (MENTIONED OVER)



Apply letter prefix for corner points encircled above for identifying corner recordation numbers over.

FOR PROPERTY CONTROLLING AND MISC.
PROPERTY CORNERS WITHIN THE SECTION
(MENTIONED OVER AND EXCLUDE LOT CORNER)



1. Above coded numbers are positioned on 1/16 fractional lines of the section.
2. Township corner code numbers shall be applied to corners of above typical section not numbered.
3. Miscellaneous property corners within a section, located at points other than numbered above, shall be referenced to at least two of above corner code numbers.
4. Private claim corners to be tied to rectangular land corners if possible - sketch required below.

EXPLANATORY SKETCH IF NECESSARY -- BELOW

