

SURVEY & REMONUMENTATION

JAN 09 2001

SECTION

LAND CORNER RECORDATION CERTIFICATE Filing Requirement of Act 74, Mich. P.A. 1970

Approved by Menominee County
Land Survey Remonumentation
Peer Group Under Act 345 of
P.A. of 1990 On 1/13, 2001
Mike Davis RLS
Chairman

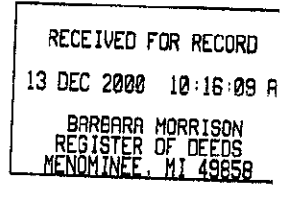
For corners in
MENOMINEE

(County)

Located In: _____ Corner Code # _____

- | | | |
|---------------------------------------|-----------------------------|-------|
| 1. Public Land Survey | T <u>35</u> N R <u>26</u> W | D-3 |
| | T _____ R _____ | _____ |
| | T _____ R _____ | _____ |
| | T _____ R _____ | _____ |
| 2. Property Controlling
in Section | S _____ T _____ R _____ | _____ |
| | S _____ T _____ R _____ | _____ |
| 3. Miscellaneous
Property in Sec. | S _____ T _____ R _____ | _____ |
| | S _____ T _____ R _____ | _____ |

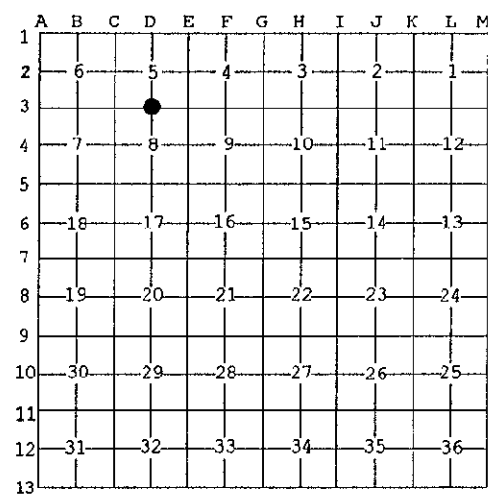
Book 6 Page 144



Register of Deeds Stamp & File Number

4. Lot No. _____, Recorded Plat _____
5. Private Claims _____

I, William Lenca, in a field survey on Sep., 1900 do hereby state that under requirements of P.A. 74, Michigan P.A. of 1970, the corner points mentioned in lines 1 and 2 above were in conformance with regulations and rules therefore as required in the current manual of survey instructions of the United States Department of the Interior, Bureau of Land Management or by a decree of a Court of Law and /or that the corner points mentioned in lines 3, 4 and 5 above were in conformance with the rules of the Michigan Board of Land Surveyors or by a Decree of a Court of Law; established, re-established, monumented, recovered, found as expressed below:



NOTE: Not more than 2 corners, all in the same town and range, may be recorded on this certificate.

A. Description of original monument and accessories and/or subsequent restoration:

- 1848: Original Survey by James H. Mullett - B.T.'s - B. Ash, 12" - N06°W - 11 lks.; B. Ash, 12" - S80°W - 20 lks.; All original evidence for this corner has been destroyed by County Road improvements.
- 1987: L.C.R.C. No. 769, Book 3, by William Lenca, RLS No. 26461 states "Set standard Menominee County Survey Marker Stamped for Corner Location in line with old fences North-South and East. TIES: Nail in 6" Ironwood, Scr. B.T. - East - 8.75'; Nail in 6" Ash, Scr. B.T. - S82°W - 25.95'; Nail in 8" Ironwood, Scr. B.T. - N03°W - 122.56'; Carsonite - South - 2.88'.


B. Description of corner evidence found and/or method applied in restoring or reestablishing corner:

We found a 3/4 inch diameter aluminum rod with a 3-1/4 inch diameter aluminum cap in line with old fence lines running North - South and East, along with the 3 B.T.'s. The Ironwood 8.75 feet East had been cut down. This position falls 49.5 feet South of the PI of a County Road running West and North. The measurements to corners 1/2 mile East and 1/2 mile West fit reasonably well. This corner has been used by local surveyor's for 13 years, and is accepted as the best available evidence of the position of the original corner.

C. Description of monument for corner and accessories established to perpetuate locating the position of the corner:

Accepted existing HDR5' Aluminum Monument stamped for corner location:

7" dia. Elm	S89°E	11.10 feet	Scr. NBT
9" dia. Elm	S23°E	31.15 feet	Scr. NBT
12" dia. Willow	S74°W	25.82 feet	Scr. NBT
10" dia. Ironwood	N03°W	122.56 feet	Scr. NBT
Carsonite Marker	North	0.85 feet	



NOTE: All bearings are magnetic bearings. All distances are measured with steel tape. Distances to trees are to nail in side of tree.

Signed by William Lenca
Surveyor's Michigan License No. 26461

Date Oct. 13, 2000