






NOTE: Bearings based on the north line of "Reids Subdivision", Sec.34, T3N, R7E.

LEGEND

-  Section corner
  -  Quarter corner
  -  Concrete monument
  -  Iron
  -  State boundary
- 0' 500' 1000'

CERTIFICATE

I, Donald L. Bissell hereby certify that I have surveyed the parcel of land delineated hereon, that said survey was performed with an error of closure of 1 in 52,000 and that I have fully complied with the requirements of Section 3, Act 132 P.A. of 1970 as amended.

Registered Land Surveyor #18655

MICH. DEPT. OF NATURAL RESOURCES	
REGION III	Parks
HIGHLAND R.A., Sec. 27, T3N, R7E	
LOCATION	Oakland County
SURVEYED BY D.L.Bissell	DATE 6-20
DRAWN BY D.J.Reed	DATE 6-20
SHEET 1 OF 2 H 123 6175	