

MICHIGAN  
DEPARTMENT OF CONSERVATION  
FORESTRY DIVISION

(6)

# LAND CORNER RECORD

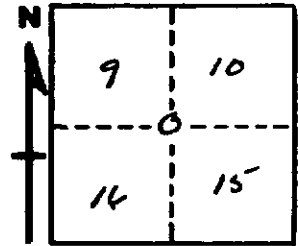
T. 3 N.R. 8E  
Oakland COUNTY

DESCRIPTION OF CORNER 1" Iron

CORNER MONUMENT Sections 9-10-15-16

DATE MONUMENT PLACED AND WITNESSED 4-24-62

WITNESSES TO CORNER..... N 43°W 37.0ft twin 18" Elm



CIRCLE CORNER REGISTERED


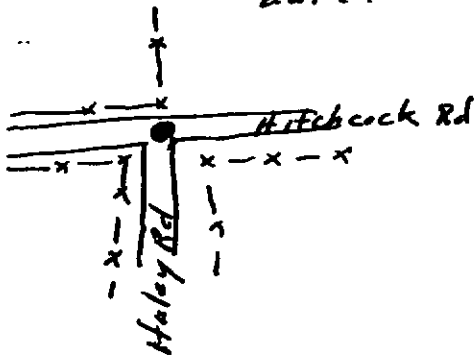
N 26°E 49.75ft twin 20" B. Oak

S 64°E 50.0ft W. Oak 40"

AND S 65°W 36.1ft 18" B. Oak

DESCRIPTION IN DETAIL AS TO HOW CORNER WAS LOCATED AND IDENTIFIED ~~OR RECOVERED~~:

*Corner Recovered - witnessed prior to this date.*



SURVEYOR'S SEAL

SIGNED *[Signature]* DATE 4-26-62  
REGISTERED LAND SURVEYOR

G-5