

MICHIGAN
DEPARTMENT OF CONSERVATION
~~FORRESTAL SERVICE~~
Parks Division

LAND CORNER RECORD

T. 5 N.R. 8 E

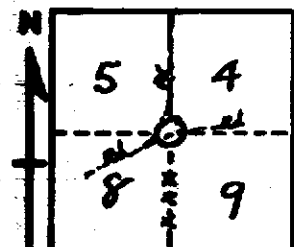
OAKLAND COUNTY

DESCRIPTION OF CORNER SECTION COR.-COMMON TO 4, 5, 8, & 9

CORNER MONUMENT 1" Pipe (3" below grade)

DATE MONUMENT PLACED AND WITNESSED 7-10-62

WITNESSES TO CORNER..... N 64°W 17.4' ft 30" Elm



CIRCLE CORNER REGISTERED

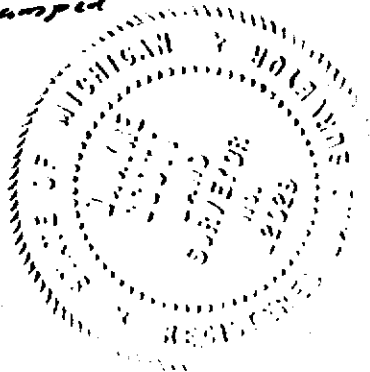
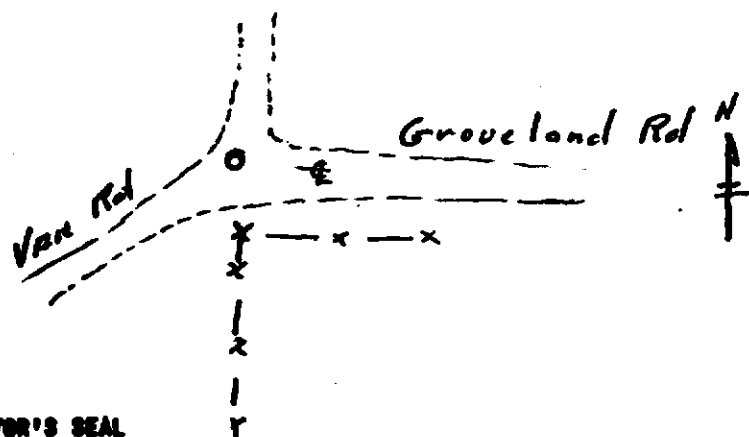
N 23° E 41.3 ft 26" Elm

S 0° E 43.8 ft 14" Hickory

AND

DESCRIPTION IN DETAIL AS TO HOW CORNER WAS LOCATED AND IDENTIFIED OR RESTORED.

*This corner Recovered & Rewitnessed
Witnesses Pk nail with 12029
Brass tags stamped*



SURVEYOR'S SEAL

SIGNED *Wayne Ford* REGISTERED LAND SURVEYOR DATE 7-22-62

E-3