

SURVEY & REMONUMENTATION

NOV 01 1999

SECTION

LAND CORNER RECORDATION CERTIFICATE
Filing Requirement of Act 74, Mich. P.A. 1970

For corners in

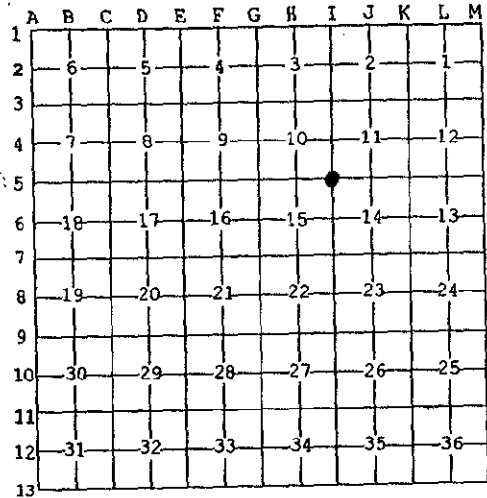
Osceola (County)	Located in:	Corner Code #
1. Public Land Survey	T 19N 9W	I-5
	T R	
	T R	
	T R	
2. Property Controlling in Section	S T R	
	S T R	
3. Miscellaneous Property in Sec.	S T R	
	S T R	

APPROVED LAND CORNER
P.A. 345 OF 1990
Osceola County
Matthew McClung
20 May 1999

Register of Deeds Stamp & File Number

4. Lot No. _____, Recorded Plat _____
5. Private Claims _____

I, Matthew McClung in a field survey on 5 6, 1999 do hereby state that under requirements of P.A. 74, Michigan P.A. of 1970, the corner points mentioned in lines 1 and 2 above were in conformance with regulations and rules therefore as required in the current manual of survey instructions of the United States Department of the Interior, Bureau of Land Management or by a decree of a Court of Law and/or that the corner points mentioned in lines 3, 4 and 5 above were in conformance with the rules of the Michigan Board of Land Surveyors or by a Decree of a Court of Law, established, re-established, monumented, recovered, found as expressed below:




NOTE: Not more than 2 corners, all in the same town and range, may be recorded on this certificate.

A. Description of original monument and accessories and/or subsequent restoration:
The original corner was set by deputy surveyor Sylvester Sibley on July 7, 1838. Set wood post 80.00 chains from the South
Beech 9" S11E 30 Lks
Beech 5" S52W 40 lks.

From 1891 to 1904 approximately, Osceola County had a remonumentation program, in which surveyors Temple and Trumbull, did the work. For the most part, a 3" glazed tile filled with cinders from a forge, were placed at each government set corner in the township. There were supposed to be 3 tile per corner, placed atop of each other, (continued on back)

B. Description of corner evidence found and/or method applied in restoring or reestablishing corner:
Found Rail Road Spike at INTERSECTION of Road North and South and East and West Road. Excavated to 27" and found no other evidence of Corner. Found McClung Rail Road Spike from survey File No. 842-B (11 Jan 1984) and used it to set corner. The position of the Found Rail Road Spike Representing set corner and the set Corner are the same. Placed Osceola County Monument in position of Rail Road Spike 3" below Road surface. McClung witness to P. Pole South appears to be in error.

C. Description of monument for corner and accessories established to perpetuate locating the position of the corner:
Corner I-5. Osceola County Monument, which is a 3" brass cap mounted on a 1" pipe 18" in length.
Fence post S10E 52.0 feet. O.B.P.
14" Elm S76E 63.3 feet O.B.T.
14" Elm S58W 61.45 feet. feet
Concrete Marker/ S. Cor N72W 112.7 feet.
11" Birch S27W 112.7 feet. O.B.T.



Signed by *Matthew McClung*
Surveyor's Michigan License No. 13037

Date May 20 1999

NOV 01 1999

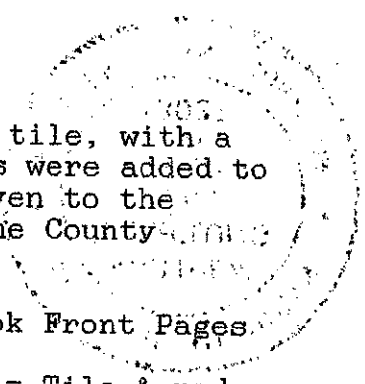
OSCEOLA COUNTY
REGISTER OF DEEDS

SECTION

99 JUN -4 PM 5: 02

Nancy Crawford

thereby making the corner 4 feet long. Sometimes a solid tile, with a cross in the top was used, and sometimes a 1/2" iron bars were added to the tile. Notes of the work were kept in ledgers, and given to the townships, and 5 of the townships have been entered in the County Surveyors records.



Rose Lake Twp. Book pages 38 & 39
4 = gun barrel
Elm S84W 106.3 ft.
Maple NE 41. ft.
Same Page
4 = gun barrel
Elm 6" SE 45 ft.
REA S. 50.2 ft.
Elm 8" NE 79.5 ft.

Rose Lake Twp. Book Front Pages
Page 3
Cor 10 11 14, & 15 = Tile & rod
Post S4E 33.
Elm 6" S84W 106.3'