

**SURVEY & REMONUMENTATION**

DEC 13 2000


SECTION

**LAND CORNER RECORDATION CERTIFICATE**

FILING REQUIREMENT OF ACT 74, Mich. P.A. 1970

For corners in Osceola

	Located in:	Corner Code#
1. Public Land Survey	T 19 N R 10 W	B-3
	T R	
	T R	
	T R	
2. Property Controlling in Section	S T R	
	S T R	
3. Miscellaneous Property in Sec.	S T R	
	S T R	
4. Lot No. _____ Recorded Plat _____		
5. Private Claims _____		

  
 OSCEOLA COUNTY  
 REGISTER OF DEEDS  
 00 MAY -5 PM 2:51  
 Register of Deeds Stamp & File Number

I, Robert L. Wetherell, in a field survey on April 4, 2000, do hereby certify that under requirements of P.A. 74, Michigan P.A. of 1970, the corner points mentioned in lines 1 and 2 above were in conformance with regulations and rules therefore as required in the current manual of survey instructions of the United States Department of the Interior, Bureau of Land Management or by decree of a Court of Law and/or that the corner points mentioned in lines 3, 4, and 5 above were in conformance with the rules of the Michigan Board of Land Surveyors or by a Decree Of a Court of Law; established, re-established, monumented, re-monumented, recovered, found as expressed below:

	A	B	C	D	E	F	G	H	I	J	K	L	M
1													
2	6	5	4	3	2	1							
3													
4	7	8	9	10	11	12							
5													
6	18	17	16	15	14	13							
7													
8	19	20	21	22	23	24							
9													
10	30	29	28	27	26	25							
11													
12	31	32	33	34	35	36							
13													


**B-3 - 1/4 Corner common to Sections 6 & 7, T19N, R10W**


- A. Description of original monument and accessories and/or subsequent restoration:**
- |   |   |  |
|---|---|--|
| <b>1838 - S. Sibley, G.L.O.</b><br>#1 - 16" Hemlock N68°W 14 Links<br>#2 - 10" Hemlock S45°E 10 Links | <b>1919 - F. McClung, Co. Sur.</b><br>Tile & Rod<br>#3 - Pine Stump South 8.4'<br>#4 - Elm S.W. 32'   | <b>1978 - R.L. Wetherell, LS 24624</b><br>L.C.R.C. - Liber 02, Pg. 59<br>Survey recorded Liber 350, Pg. 524.<br>"Same accessories as Blass from 1968".   |
| <b>1891 - 1904 - Temple/Trumbull</b><br>Remonumentation of T19N, R10W<br>Set 3" Clay Tile.            | <b>1968 - G. Blass, LS 5489</b><br>3/8" Iron Rod in Clay Tile.<br>#5 - 10" Cedar N44°W 10.15'<br>#6 - 8" Cedar S26°W 25.85'<br>#7 - 8" Cedar S72°E 16.55' | <b>1997 - R.L. Wetherell, LS 24624</b><br>L.C.R.C. - Liber 03, Pg. 146<br>Found Tile and Iron.<br>#7 - 9" Cedar S69°E 16.70'<br>#8 - 7" Cedar N48°E 16.95'<br>#5 - 13" Cedar N50°W 10.30'<br>#9 - 6" Tr. Cedar N24°W 2.50' |

**B. Description of corner evidence found and/or method applied in restoring or reestablishing corner:**  
 I found the Tile and Rod at the intersection of fences North, South, East and West.  
 Condition of the accessories are as follows: #1 Gone, #2 Gone, #3 Found Stump, #4 Gone, #5 Found in good condition, #6 Found in good condition, #7 Found in good condition, #8 Found in good condition, #9 Found in good condition.

**C. Description of monument for corner and accessories established to perpetuate locating the position of the corner:**  
 I replaced the 1/2" Rod in the Tile with a 1" x 18" Iron Pipe with Osceola County Remon Cap, and is accepted as a careful and faithful reestablishment of the position of the original corner.

9" Cedar S69°E 16.70' (60d spike S. side) #7  
 7" Cedar N48°E 16.95' (60d spike N.W. side) #8  
 13" Cedar N50°W 10.30' (60d spike N.E. side) #5  
 6" Tr. Cedar N24°W 2.50' (60d spike E. side) #9

APPROVED LAND CORNER  
 FEB 25 OF 1990  
 OSCEOLA COUNTY  
  
 4-20-2000



Signed by Robert L. Wetherell  
 Surveyor's Michigan License No. 24624  
 Date April 25, 2000

FORM APPROVED BY MICHIGAN STATE BOARD OF LAND SURVEYORS, JAN. 28, 1971  
 REVISED MAY 14, 1975  
 REVISED JAN. 1983  
 ADAPTED FOR WORD PROCESSING JANUARY, 1999