

**SURVEY &
REMONUMENTATION**

FEB 27 1998

**OTTAWA COUNTY REMONUMENTATION
LAND CORNER RECORDATION CERTIFICATE
Filing Requirement of Act 74, Mich. P.A. 1970**

SECTION

For corners in
Ottawa
(County)

Located In:

Corner Code #

1. Public Land Survey T5N R15W B-1 (N 1/4 cor. Sec. 6) Holland Twp.
 T R
 T R
 T R
 2. Property Controlling S T R
 in Section S T R
 3. Miscellaneous S T R
 Property in Sec. S T R

4. Lot No. _____, Recorded Plat _____
 5. Private Claims _____

RECORDED

97 DEC -8 AM 11:32

Harry R. Roberts
 REGISTER OF DEEDS
 OTTAWA COUNTY, MI

Register of Deeds Stamp & File Number

I, STEVE LAMPEN, in a field survey on November 17 19 97, do hereby certify that under requirements of P.A. 74, Michigan P.A. of 1970, the corner points mentioned in lines 1 and 2 above were in conformance with regulations and rules therefore as required in the current manual of survey instructions of the United States Department of the Interior, Bureau of Land Management or by a decree of a Court of Law and/or that the corner points mentioned in lines 3, 4 and 5 above were in conformance with the rules of the Michigan Board of Land Surveyors or by a Decree of a Court of Law, established, re-established, monumented, re-monumented, recovered, found as expressed below:

NOTE: Not more than 4 corners, all in the same town and range, may be recorded on this certificate.

A. Description of original monument and accessories and/or subsequent restoration:

B-1 L.C.R.C.
 G.L.O. - not set Liber 4, Page 280, 1981
 Found iron bar replaced with cast iron monument
 L.C.R.C. Street sign Northwest 94.35'
 Liber 2, Page 495, 1973 Power pole West 44.40'
 Found angle iron Telephone pedestal Southwest 52.25'
 30" Ash Southeast 16.95' Olive corner West 68.53'
 Power pole South 44.15'
 12" Ash Southeast 98.13'

B. Description of corner evidence found and/or method applied in restoring or reestablishing corner:

B-1
 Found cast iron monument
 Power pole South 44.40'
 Olive corner West 68.49'
 Power pole South 44.15'
 Street sign Northwest 94.35'
 Telephone pedestal Southwest 52.25'

Centerline of tree line towards South is East 1' see sketch on back

Found cast iron monument on the South line of Section 31, T6N, R15W. This corner not monumentated by the original G.L.O. survey. This monument is accepted as the best available evidence of the position of the corner. See sketch on back

C. Description of monument for corner and accessories established to perpetuate locating the position of the corner:

B-1
 Cast iron monument on the South line of section 31, T6N R15W
 AZ = Michigan State Plane grid direction
 B-13, T6N, R15W 270° 54' 33" 68.49'
 Centerline East and West gravel road 180° 0.00'
 Centerline North and South tree line to the South 90° 1.00'
 Remonumentation tag Northeast side power pole 184° 15' 44.17'
 Remonumentation tag South side 12" Pine 71° 36' 115.98'
 Remonumentation tag North end concrete monument post 299° 01' 56.68'
 Southwest corner porch foundation 6° 03' 123.67'

Signed by Steven Lampen


Date DECEMBER 1, 1997

Surveyor's Michigan License No. 37279

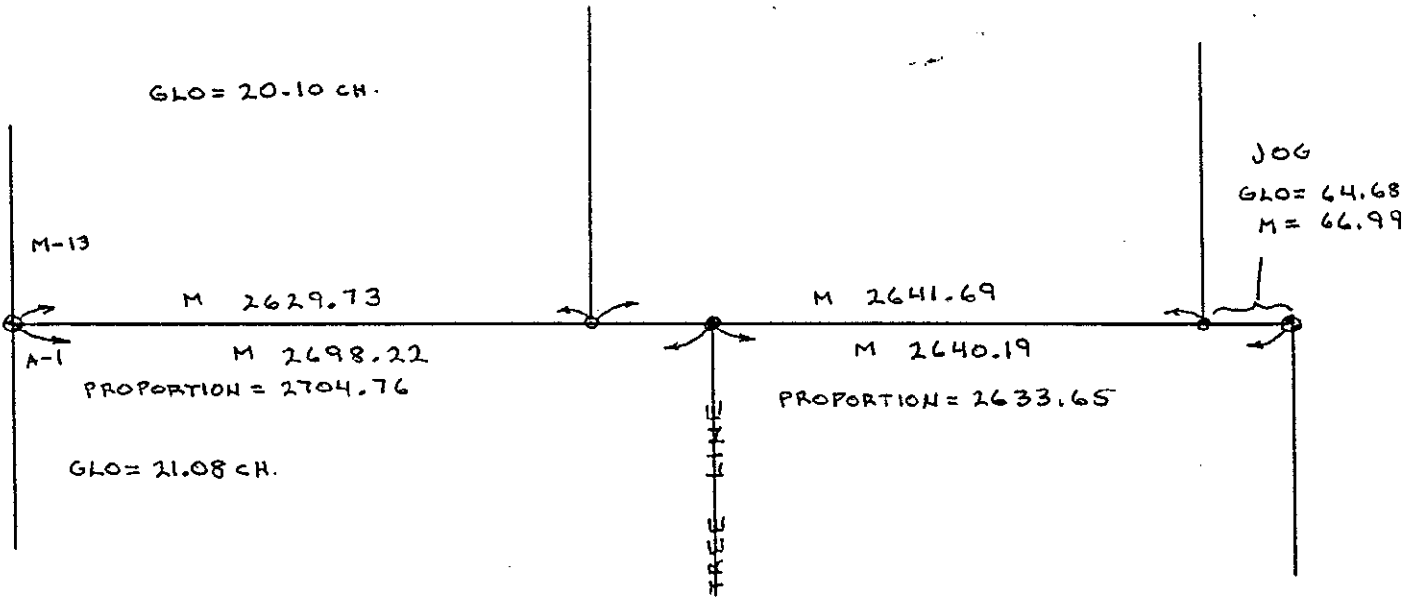

	A	B	C	D	E	F	G	H	I	J	K	L
1												
2	6	5	4	3	2	1						
3												
4	7	8	9	10	11	12						
5												
6	18	17	16	15	14	13						
7												
8	19	20	21	22	23	24						
9												
10	30	29	28	27	26	25						
11												
12	31	32	33	34	35	36						
13												

P.A. 345 OTTAWA COUNTY
 PEER APPROVED 12-1-97

S.D.N.



SECTION 31



SECTION 6

SURVEY & REMONUMENTATION

FEB 27 1998

SECTION