

SURVEY & REMONUMENTATION

DEC 01 1998

RECORDED

SECTION

Ottawa County Remonumentation
LAND CORNER RECORDATION CERTIFICATE
 Filing Requirement of Act 74, Mich. P.A. 1970

MAY 22 PM 4:06
Ray Schultz
 REGISTER OF DEEDS
 OTTAWA COUNTY, MI

For corners in

<u>Ottawa</u> (County)	Located In:	Corner Code -#
1. Public Land Survey	T 5N R 15W	J-1 (N $\frac{1}{4}$, 2) Holland Twp.
	T _____ R _____	_____
	T _____ R _____	_____
	T _____ R _____	_____
2. Property Controlling in Section	S _____ T _____ R _____	_____
	S _____ T _____ R _____	_____
3. Miscellaneous Property in Sec.	S _____ T _____ R _____	_____
	S _____ T _____ R _____	_____

Register of Deeds Stamp & File Number

4. Lot No. _____, Recorded Plat _____
 5. Private Claims _____

	A	B	C	D	E	F	G	H	I	J	K	L	M
2	6		5		4		3		2		1		
3													
4	7		8		9		10		11		12		
5													
6	18		17		16		15		14		13		
7													
8	19		20		21		22		23		24		
9													
10	30		29		28		27		26		25		
11													
12	31		32		33		34		35		36		
13													

I, John C. Bueche, in a field survey on March 19, 19 98, do hereby certify that under requirements of P.A. 74, Michigan P.A. of 1970, the corner points mentioned in lines 1 and 2 above were in conformance with regulations and rules therefore as required in the current manual of survey instructions of the United States Department of the Interior, Bureau of Land Management or by a decree of a Court of Law and/or that the corner points mentioned in lines 3, 4 and 5 above were in conformance with the rules of the Michigan Board of Land Surveyors or by a Decree of a Court of Law; established, re-established, monumented, re-monumented, recovered, found as expressed below:

NOTE: Not more than 4 corners, all in the same town and range, may be recorded on this certificate.

A. Description of original monument and accessories and/or subsequent restoration:

J-1 GLO	HEI 1980
Did not set corner	Set iron 1/2 way using S 1/4 35 for line
	PP #14091 SW 109.60'
	PP #14091 NE 142.58'
	C/L pipeline marker NW 29.60'
	C/L E end culvt. SSE 26.00'
	S 1/4 35, 6-15 W 50.47'

B. Description of corner evidence found and/or method applied in restoring or reestablishing corner:


J-1 Found broken 4" Harrison Mon. in Mon. Box; on C/L bit. road E-W, on tree row South; on Township Line J-13 (S 1/4 35) & K-13 (SE 35), replaced Mon. with 3/4" x 24" Pin with Ottawa Co.
 PP SW 109.60'±
 S 1/4 35, 6-15 W 50.47'

This position not established by original government surveyors.
 This monument is accepted as the best available evidence of the position of the corner.

PEER APPROVED 4/20/98

C. Description of monument for corner and accessories established to perpetuate locating the position of the corner:

J-1 Set 3/4" x 24" Pin with Ottawa Co. Cap in Mon. Box
 Ottawa Co. Remon. Tag & Nail in N side PP S 70° W 110.06'
 Ottawa Co. Remon. Tag & Nail in W side PP N 38° E 142.90'
 "X" cut on West end culvt. N 30° W 264.19'
 On C/L bit. road E-W; on tree line South
 Ottawa Co. Mon. in Mon. Box West 50.45' J-13 (S 1/4 35, 6-15)




Signed by John C. Bueche, P.S. 13027
 Surveyor's Michigan License No. _____

Date 4-1-98

SURVEY &
REMONUMENTATION

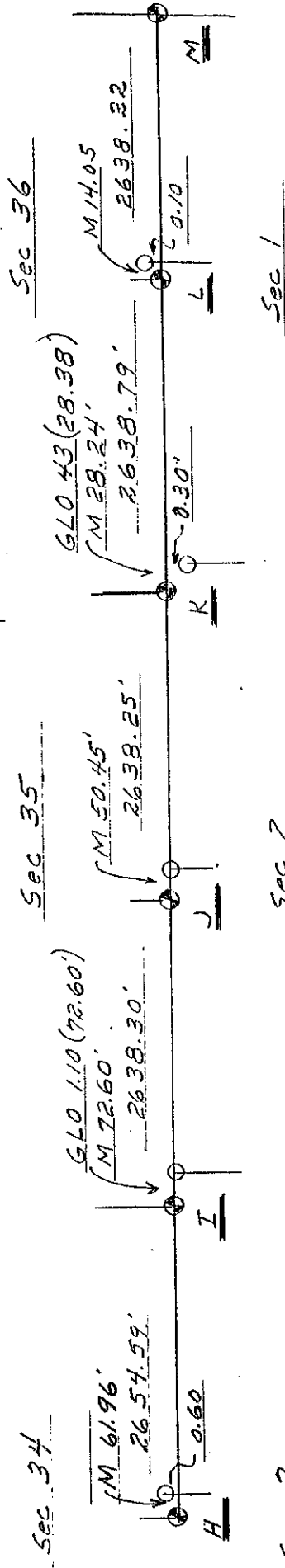
DEC 01 1998

SECTION



Olive Township
6-15

112th Ave



New Holland Rd.

Holland Township
5-15