

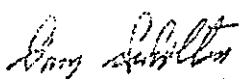
# SURVEY & REMONUMENTATION

FEB 27 1998

Ottawa County Remonumentation  
**LAND CORNER RECORDATION CERTIFICATE**  
 Filing Requirement of Act 74, Mich. P.A. 1970

For corners in **SECTION**

<u>        </u> Ottawa (County)	Located In:	Corner Code #
1. Public Land Survey	T <u>7N</u> R <u>14W</u>	K-2
	T <u>    </u> R <u>    </u>	E 1/4 cor. Sec. 2
	T <u>    </u> R <u>    </u>	_____
	T <u>    </u> R <u>    </u>	_____
2. Property Controlling in Section	S <u>    </u> T <u>    </u> R <u>    </u>	_____
	S <u>    </u> T <u>    </u> R <u>    </u>	_____
3. Miscellaneous Property in Sec.	S <u>    </u> T <u>    </u> R <u>    </u>	_____
	S <u>    </u> T <u>    </u> R <u>    </u>	_____

**RECORDED**  
 97 DEC -8 AM 11:29  
  
 REGISTER OF DEEDS  
 OTTAWA COUNTY, MI  
 Register of Deeds Stamp & File Number

4. Lot No. \_\_\_\_\_, Recorded Plat \_\_\_\_\_  
 5. Private Claims \_\_\_\_\_

I, Maurice J. Rosema, in a field survey on Jan. 2, 1997 do hereby state that under requirements of P.A. 74, Michigan P.A. of 1970, the corner points mentioned in lines 1 and 2 above were in conformance with regulations and rules therefore as required in the current manual of survey instructions of the United States Department of the Interior, Bureau of Land Management or by a decree of a Court of Law and/or that the corner points mentioned in lines 3, 4 and 5 above were in conformance with the rules of the Michigan Board of Land Surveyors or by a Decree of a Court of Law, established, re-established, monumented, recovered, found as expressed below:

A	B	C	D	E	F	G	H	I	J	K	L	M
1												
2	6		5		4		3		2		1	
3												
4	7		8		9		10		11		12	
5												
6	18		17		16		15		14		13	
7												
8	19		20		21		22		23		24	
9												
10	30		29		28		27		26		25	
11												
12	31		32		33		34		35		36	
13												


NOTE: Not more than 2 corners, all in the same town and range, may be recorded on this certificate.

A. Description of original monument and accessories and/or subsequent restoration:

K-2		
GLO - Mullett - 1837 post	LCRC per L. 2, P. 261 (1973) 5/8" rod	LCRC per L. 2, P. 689 (1974) steel bar no. 18987
6" Beech - S21°W 9 Lks	28" Basswood - W 20.49'	15" Ash - E 6.89'
10" Beech - S11°E 27 lks	14" Basswood - E 6.76'	24" Ash - W 20.52'
	Tw Basswood - N 9.48'	8" Maple - SW 26.15'

B. Description of corner evidence found and/or method applied in restoring or reestablishing corner:


K-2  
 Found capped rod, replaced with 5/8" X 3' steel rod with OC remon. cap  
 Found nail in N side 8" Maple - SW 26.60'  
 Found nail in S side 15" Aspen - ESE 6.95'

PA. 345 OTTAWA COUNTY  
 PEER APPROVED 12-1-97  


I hereby accept this corner as a correct and accurate perpetuation of the position of the original corner.

C. Description of monument for corner and accessories established to perpetuate locating the position of the corner:

K-2  
 5/8" x 3' steel rod with OC remon. cap  
 Set nail and remon. tag in S side 6" Maple - S88°W 8.18'  
 Set nail and remon. tag in S side 15" Aspen - S74°E 6.95'  
 Set nail and remon. tag in N side 8" Maple - S55°W 26.60'  
 Set nail and remon. tag in W side 6" Maple clump - S13°E 26.75'  
 Set nail and remon. tag in W side 6" Maple - N4°E 9.40'  
 Face RR tie fc post - N 0.20'  
 W edge field - E 20'



\$ 1.00 PHOTO

Signed by Maurice J. Rosema  
 Surveyor's Michigan License No. 27459

Date 12/01/97