

OTTAWA COUNTY REMONUMENTATION  
 LAND CORNER RECORDATION CERTIFICATE  
 Filing Requirement of Act 74, Mich. P.A. 1970

RECORDED

96 DEC 18 PM 4:55

For corners in

Ottawa  
 (County)

Located In: Robinson Twp. Corner Code #

- |                                    |  |                     |
|------------------------------------|--|---------------------|
| 1. Public Land Survey              | T <u>7</u> N R <u>15</u> W             | <u>I-4</u>          |
|                                    | T <u>   </u> R <u>   </u>              | <u>E 1/4 corner</u> |
|                                    | T <u>   </u> R <u>   </u>              | <u>Section 10</u>   |
|                                    | T <u>   </u> R <u>   </u>              | <u>   </u>          |
| 2. Property Controlling in Section | S <u>   </u> T <u>   </u> R <u>   </u> | <u>   </u>          |
|                                    | S <u>   </u> T <u>   </u> R <u>   </u> | <u>   </u>          |
| 3. Miscellaneous Property in Sec.  | S <u>   </u> T <u>   </u> R <u>   </u> | <u>   </u>          |
|                                    | S <u>   </u> T <u>   </u> R <u>   </u> | <u>   </u>          |

*Richard C. ...*  
 REGISTER OF DEEDS  
 OTTAWA COUNTY, MI

Register of Deeds Stamp & File Number

4. Lot No. \_\_\_\_\_, Recorded Plat \_\_\_\_\_  
 5. Private Claims \_\_\_\_\_

I, Carl P. Englert, in a field survey on 11/11, 1996, do hereby state that under requirements of P.A. 94, Michigan P.A. of 1970, the corner points mentioned in lines 1 and 2 above were in conformance with regulations and rules therefore as required in the current manual of survey instructions of the United States Department of the Interior, Bureau of Land Management or by a decree of a Court of Law and for that the corner points mentioned in lines 3, 4 and 5 above were in conformance with the rules of the Michigan Board of Land Surveyors or by a Decree of a Court of Law, established, re-established, monumented, recovered, found as expressed below:

NOTE: Not more than 2 corners, all in the same town and range, may be recorded on this certificate.

	A	B	C	D	E	F	G	H	I	J	K	L	M
1													
2		6		5		4		3		2		1	
3													
4		7		8		9		10	⊙	11		12	
5													
6		18		17		16		15		14		13	
7													
8		19		20		21		22		23		24	
9													
10		30		29		28		27		26		25	
11													
12		31		32		33		34		35		36	
13													

A. Description of original monument and accessories and/or subsequent restoration:

I-4 1/4 corner common to Sections 10 and 11  
 G.L.O. 1832 by Noah Brookfield  
 Set 1/2 mile post  
 Beech 10" N16°W 30 links  
 Beech 6" S16°E 34 links

From Research  
 Found capped Iron No. 18435  
 Nail SE side Triple 16" Oak  
 S30°W 19.70'  
 Nail E. side 18" Oak N15°E 18.20'  
 Nail S. side 14" Oak S75°E 28.15'  
 Fence post 35' East

B. Description of corner evidence found and/or method applied in restoring or reestablishing corner:

I-4 1/4 corner common to Sections 10 and 11  
 Found 1/2" capped Iron bar No. 18435  
 Found Nail 18" Oak N15°E 18.20'  
 Found Nail 16" Triple Oak S30°W 19.70'

RA. 345 OTTAWA COUNTY  
 PEER APPROVED 12-9-96


Accepted as a faithful and careful perpetuation of the original position of the corner.

C. Description of monument for corner and accessories established to perpetuate locating the position of the corner:

I-4 1/4 corner common to Sections 10 and 11  
 Replaced Iron bar with 3/4"x3' Iron Bar with O.C. Remon Cap.  
 O.C., Remon tag & nail in E. side 18" Twin Oak S28°W 19.65'  
 O.C. Remon tag & nail in W. side 19" Oak N21°E 17.93'  
 O.C. Remon tag & nail in NE. side 16" Oak S31°E 55.21'  
 O.C. Remon tag & nail in W. side 22" Oak N13°W 77.58'

Signed by Carl P. Englert  
 Surveyor's Michigan License No. 7068 18987

Date 12/10/1996

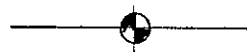


m. & E. 11/1/90

3

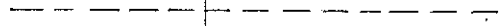
2

I-3



G.L.O. 70  
2663.21'

No occupation lines



5326.49'  
359°59'39"

T. 7 N. R. 15 W. ROBINSON TWP  
1/4 Corner Common to Sections 10 & 11

I-4



Fd. capped iron

No occupation lines

359°59'33"

665.72'  
359°58'10"

Fd. capped iron

G.L.O. 70  
359°59'27" 2663.28'

0°00' 1331.51'

closure 0.061

I-5



1/2 on line to existing  
Capped Iron 292° 07' 02"  
0.80'

10

155

147