

SURVEY & REMONUMENTATION

JUN 28 1999

RECORDED

OTTAWA COUNTY REMONUMENTATION 98 NOV -4 PM 2: 32

SECTION

LAND CORNER RECORDATION CERTIFICATE
Filing Requirement of Act 74, Mich. P.A. 1970

[Signature]
REGISTER OF DEEDS
OTTAWA COUNTY, MI

For corners in

OTTAWA (County)	Located In:	Corner Code #
1. Public Land Survey	T8N R 13W	F-1 N 1/4 Cor Sec 4
	T R	Wright Twp
	T R	
	T R	
2. Property Controlling in Section	S T R	
	S T R	
3. Miscellaneous Property in Sec.	S T R	
	S T R	

Register of Deeds Stamp & File Number

4. Lot No. _____, Recorded Plat _____
5. Private Claims _____

I, Randal J. Vugteveen, in a field survey on September 29, 1998 do hereby state that under requirements of P.A. 74, Michigan P.A. of 1970, the corner points mentioned in lines 1 and 2 above were in conformance with regulations and rules therefore as required in the current manual of survey instructions of the United States Department of the Interior, Bureau of Land Management or by a decree of a Court of Law and/or that the corner points mentioned in lines 3, 4 and 5 above were in conformance with the rules of the Michigan Board of Land Surveyors or by a Decree of a Court of Law; established, re-established, monumented, recovered, found as expressed below:

NOTE: Not more than 2 corners, all in the same town and range, may be recorded on this certificate.

1	A	B	C	D	E	F	G	H	I	J	K	L	M
2		6		5		4		3		2		1	
3													
4		7		8		9		10		11		12	
5													
6		18		17		16		15		14		13	
7													
8		19		20		21		22		23		24	
9													
10		30		29		28		27		26		25	
11													
12		31		32		33		34		35		36	
13													

A. Description of original monument and accessories and/or subsequent restoration:

-1 Corner not set by GLO

F-1 Liber 3 Page 66
Clapp Jan 1976
Set Cast Iron Monument
Telephone Pole NE 55.00'
8" Twin Ash SE 30.20'
16" Ash South 24.70'
Chester Cor West 57.75'

B. Description of corner evidence found and/or method applied in restoring or reestablishing corner:

-1 Found Cast Iron Monument in Monument Box

Found Nail in South Side Telephone Pole N55°E 45.57'

Found Cast Iron Monument in Monument Box at Chester Cor. West 57.71'


This position not established by original government surveyors. Accepted Cast Iron Monument as the best available evidence of the position of the corner.

10/19/98
[Signature]

C. Description of monument for corner and accessories established to perpetuate locating the position of the corner:

-1 Found Cast Iron Monument in Monument Box 0.05' South of Town Line, Witnesses to Monument

- Found Nail and Ottawa County Remon Tag West side 8" Spruce S15°E 45.00'
- Found Nail and Ottawa County Remon Tag South side Telephone pole N55°E 54.57'
- Found Nail and Ottawa County Remon Tag SW side 24" Maple N49°W 79.63'
- Found corner brick garage to house # 2778 S36°E 168.34'
- Found Cast Iron Monument in Monument Box at Chester Corner West 57.71'
- Found Centerline of asphalt road East and West



\$11.00 CORNER
Receipt #18213
\$2.00 PHOTO
Receipt #18213

Signed by *[Signature]*
Surveyor's Michigan License No. 28429

Date OCTOBER 19, 1998

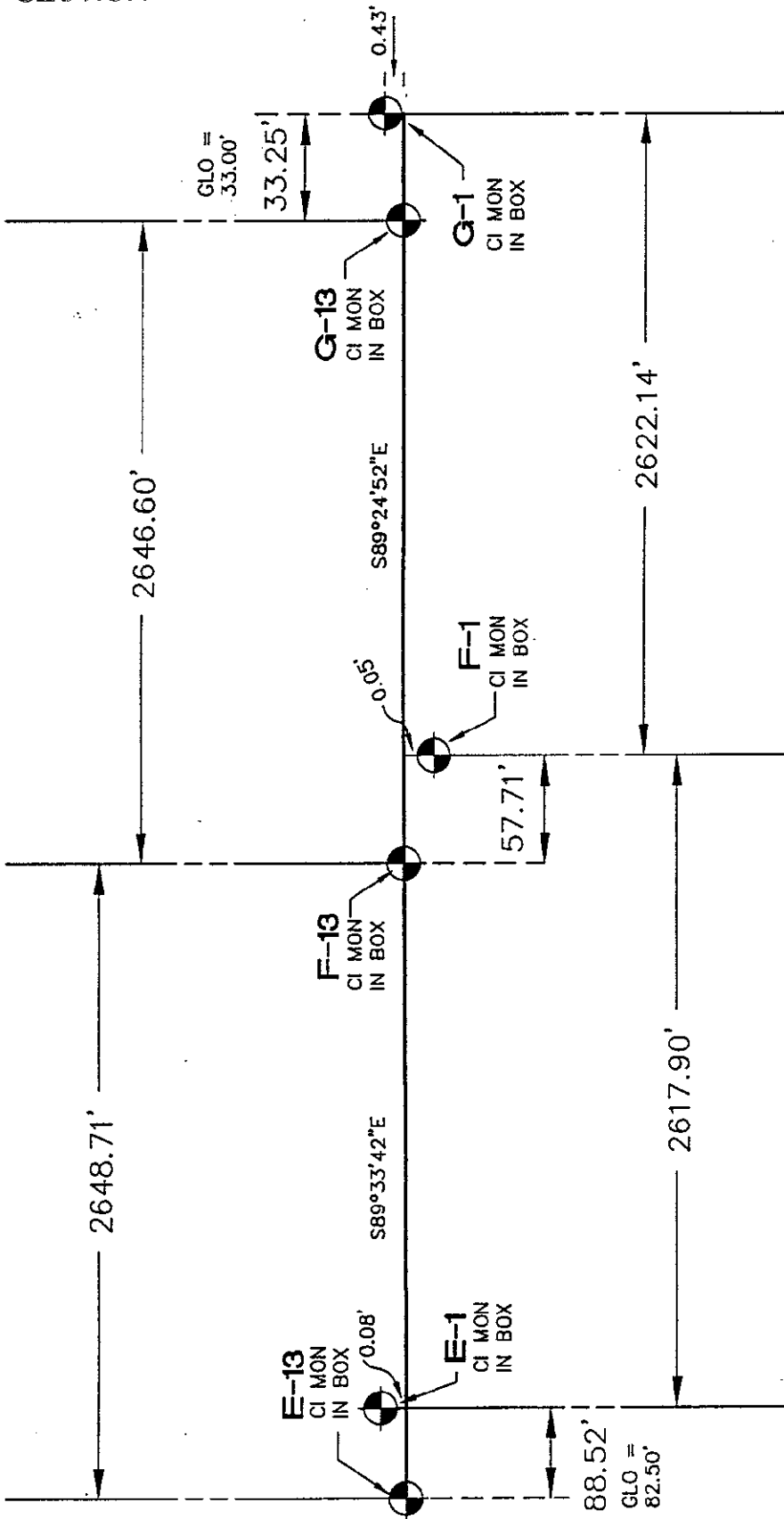
SURVEY &
REMONUMENTATION

JUN 28 1999

SECTION

CHESTER TWP

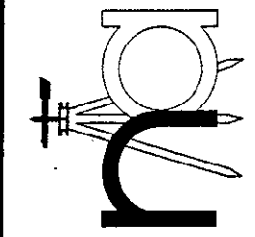
WRIGHT TWP



NO SCALE

Scale 1" =

- D = Description dimension
- M = Measured dimension
- P = Platted dimension
- = Set Iron stake
- O = Found Iron stake
- x — Fence Line



nederveld associates, inc.
engineering • surveying

Grand Rapids Location, Ph. (616) 669-5190 Fax 669-6699
P.O. Box 10, 5570 32nd Avenue, Hudsonville, Michigan 49426
Holland Location, Ph. (616) 393-0449 Fax 392-3540
575 E. 16th Street, Holland, Michigan 49423
Norton Shores Location, Ph. (616) 733-4114 Fax 733-5303
374 Seminole Road, Norton Shores, Michigan 49444
File No. 980002

By *Randal J. Vugteveen*
Randal J. Vugteveen Licensed Professional Surveyor No. 28429

980002 CC 10/16/98 16:32